Mike

SCCA Performance Rally
SCCA ClubRally



Sou'Wester ClubRally
Simpson Stages ClubRally

Olympia/Shelton, Washington

September 7-8, 2002

Simpson
Simpson Resource Company

SUBARU

AUTO GLASPRO
Your local independent glass professional
Specializing in auto glass repair and replacement

HYUNDAI RALLY TEAM USA

CNAR
Championship of North American Rallies
Campeonato Norte Americano de Rallies
Championnat Nord Americain de Rallyes

NWR
THE FRIENDLY REGION

FiA

THE WILD WEST INTERNATIONAL ProRally
THE SOU'WESTER ClubRally
THE SIMPSON STAGES ClubRally

Wish to thank the following for their assistance and generosity:

John Forespring	State Farm Insurance/ Rally Manager
Patty Case	Simpson Resource Company
Charlie Travaglione	Simpson Resource Company
Gerald Lester	Simpson Resource Company
Rick Schmeling	Simpson Resources Company
Larry & Karen Johnson	Corvette & High Performance
Gene Nielsen	WA State DNR-retired
Jim Culp	WA State/SCCA Web
Frank Hamilton	Thurston Cty Deputy Sheriff/ SCCA
Eddie Shock & Al Jordon	Auto GlasPro
Joe & Navonne Waterhouse	SCCA
Ron Barker	Bog Baron/ SCCA
Lynn Needham	WA State/ SCCA
Kevin Needham	Lincoln Towing/ SCCA
Dan Carchano	SCCA Asst RE Race
Kevin Pennington	Wagen Werks/ SCCA
Tom Masterson	Electronic Advisor/ SCCA
Sherri Masterson	Compter Specialist
Rich Olmstead	SCCA/ Safety
Jon Cox	Corvettes de Olympia
Jim Turcotte	WA State/ Corvettes de Olympia
John Nispel	WA State/ SCCA Asst RE Rally
Paul Taylor	Evergreen Food/ Radio Coordinator
Lee Chambers	WA State/ Radio Coordinator
Kim & Jeff Craddock	Merchandising/SCCA
Jerry Moon	ILWU/ Road Maintenance
Diane Duran	Stage Captain/ SCCA
Steve McQuaid	Stage Captain
Mike Nagle	Stage Captain
Mark Nolte	Stage Captain/ Rainier Auto Sport
Gloria Hale	Stage Captain/ ORG
Mike Nagle	Stage Captain/ ORG
Greg Liukko	Stage Captain
JR Rodinski	Pace/ Start Ramp Builder
Janelle Mullins	HAM/ SCCA
Charlie Maloney	HAM/ SCCA
Ray Damitio	Pace Car
John Hubach	Subaru
Jack Leininger	Subaru
Mike Gobin	Subaru
Susy Hoagland	Subaru
Phil Pausner	Subaru
Brent Gunderson	Subaru
Tony Honsowetz	Hyundai
Joe Noyes	Allstate/ SCCA
Bill McArthur	Merchandising
Ananda Siverts	Graphics
Kerry Rauch	Paul Oil Company
Lauren Murtaugh	Sunoco

And the many volunteers who make this rally possible.

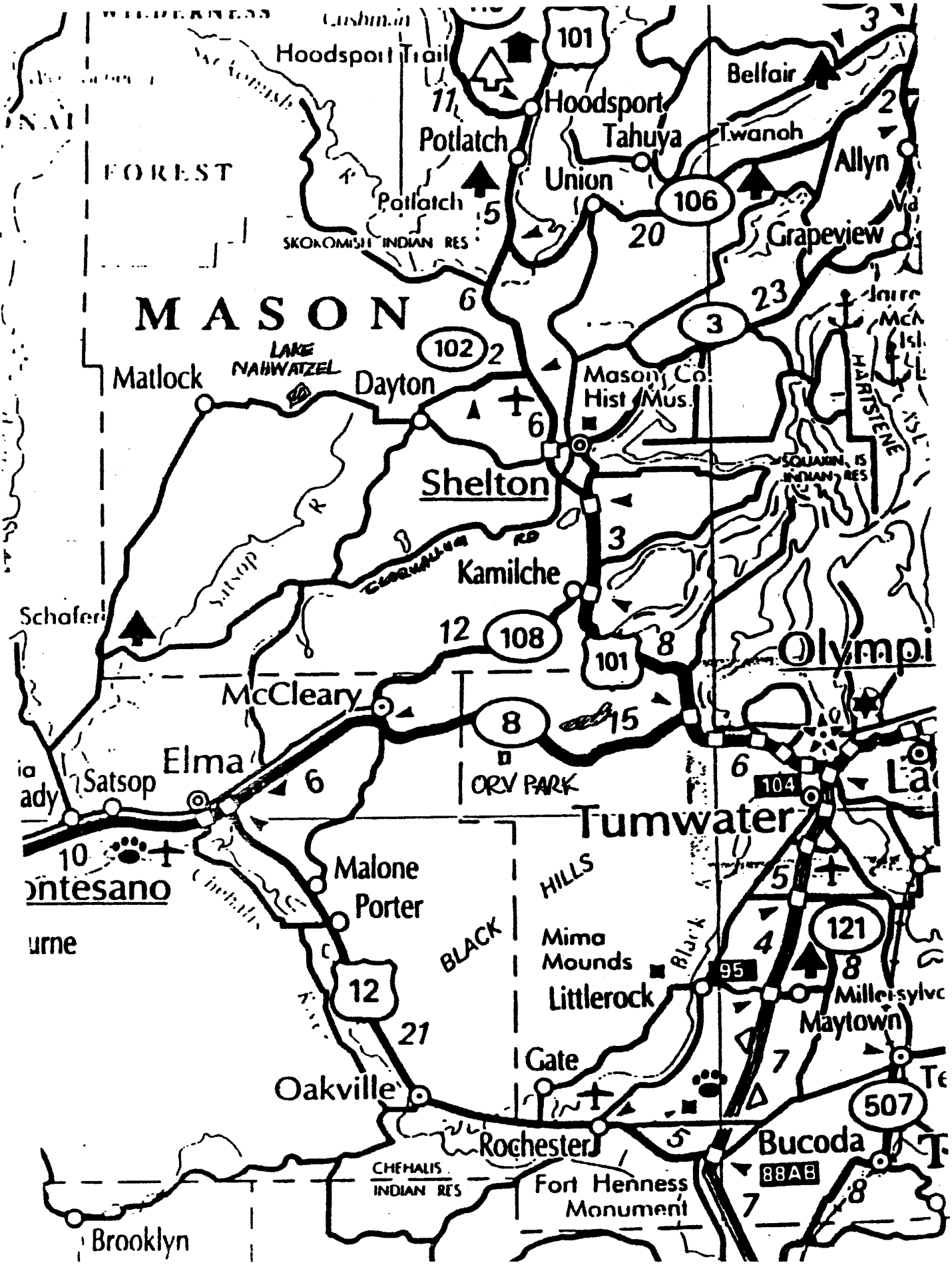
Hoodsport Trail
101
Belfair
Hoodsport
Potlatch
Tahuya
Twanoh
Allyn
FOREST
Union
106
Potlatch
SKOKOMISH INDIAN RES
Grapeview
MASON
3
LAKE NAHWATZEL
102
Matlock
Dayton
Mason Co. Hist. Mus.
HARTSTENE
SQUAXIN IS INDIAN RES
Shelton
Kamilche
Schafer
108
101
Olympi
McCleary
8
Elma
Satsop
ORV PARK
104
Tumwater
Malone
Porter
HILLS
BLACK
Mima Mounds
Littlerock
95
121
Millersylvc
Maytown
12
Gate
Oakville
Rochester
507
Bucoda
CHEHALIS INDIAN RES
Fort Henness Monument
88AB
Brooklyn

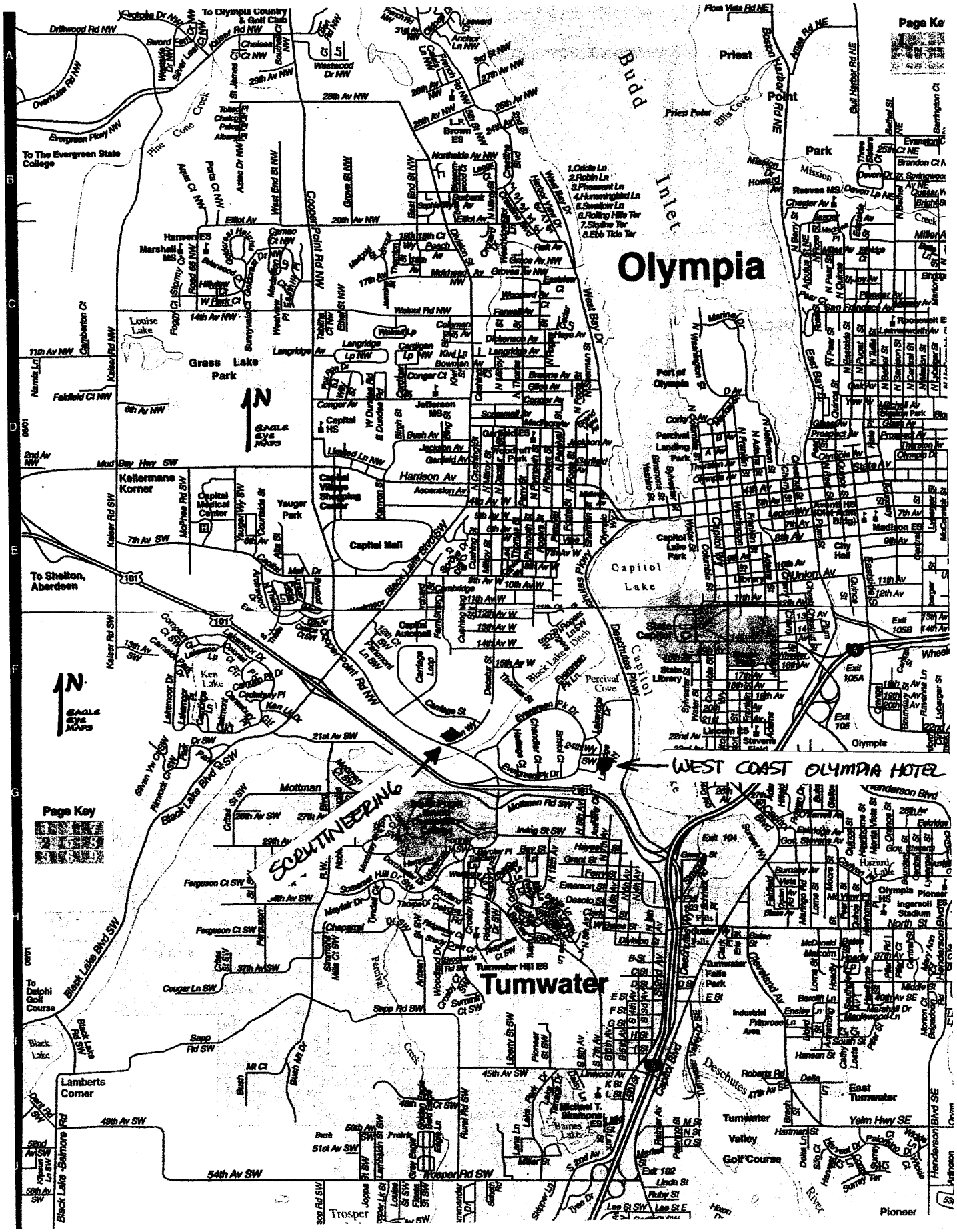
Olympia
Tumwater
Budd Inlet
Priest Point Park
Capitol Lake
Capitol Mall
Grass Lake Park
Ken Lake
Black Lake
Percival Cove
Deschutes River
Tumwater Valley Golf Course
Lamberts Corner
Keiltermans Korner
Capitol Medical Center
Capitol Village Shopping Center
Yauger Park
Port of Olympia
City Hall
State Capitol
Capitol Lake Park
Olympia Ingersoll Stadium
Tumwater Falls Park
East Tumwater
Trosper
Pioneer
To Olympia Country & Golf Club
To The Evergreen State College
To Shelton, Aberdeen
To Delphi Golf Course
Cooper Point Rd NW
Black Lake Blvd SW
West Bay Dr
Capitol Way
Deschutes Pkwy
Henderson Blvd
Mottman Rd SW
Harrison Av
Mud Bay Hwy SW
Yelm Hwy SE
Page Key
N
EAGLE Eye MAPS
WEST COAST OLYMPIA HOTEL
SOUTHBOUND

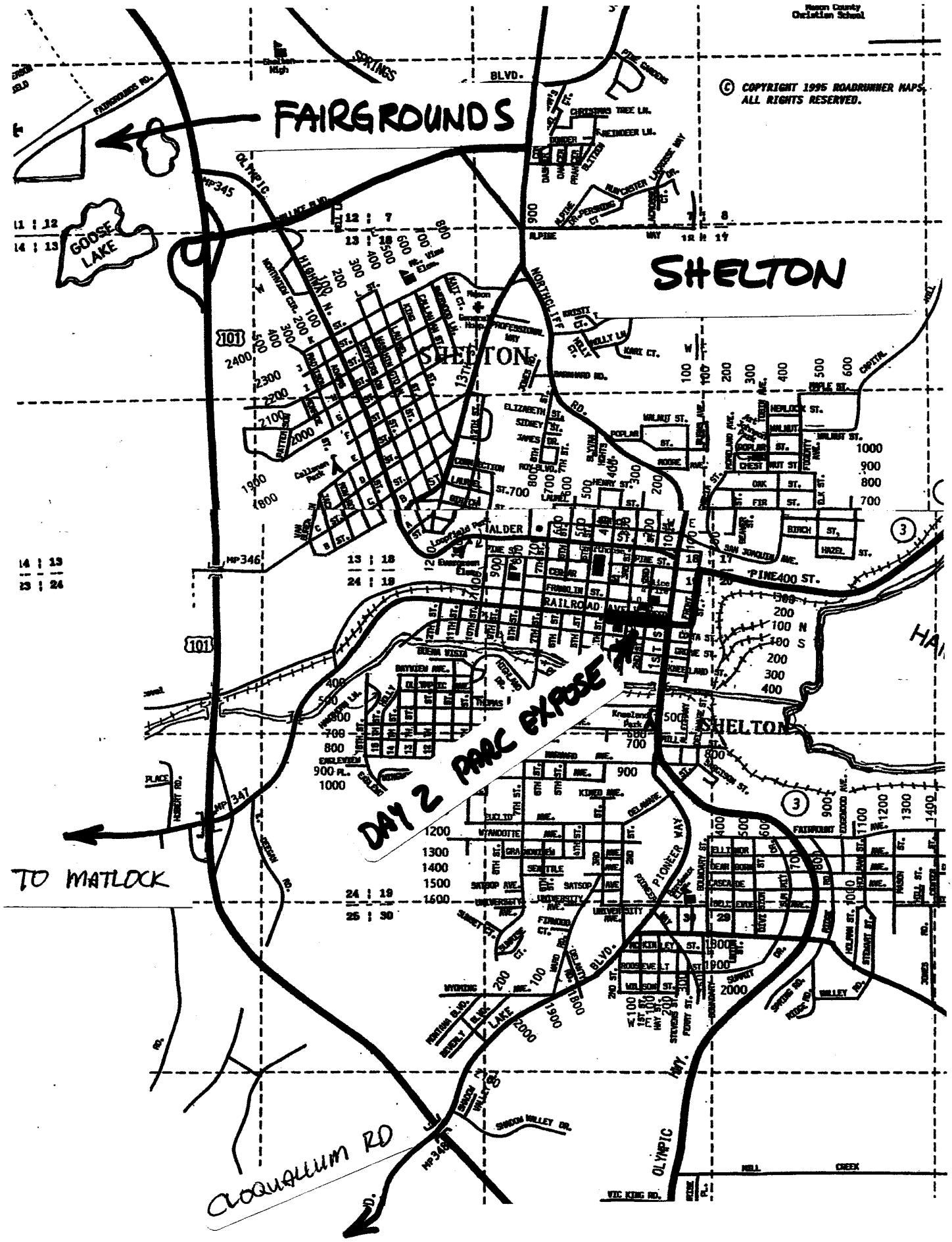
FAIRGROUNDS
SHELTON
GOOSE LAKE
SHELTON
DAY 2 PARC EXPOSE
TO MATLOCK
COQUALLUM RD
OLYMPIC
HWY.
RAILROAD
PINE ST.
SHELTON
© COPYRIGHT 1995 ROADRUNNER MAPS.
ALL RIGHTS RESERVED.

THE WILD WEST INTERNATIONAL
ProRally
THE SOU'WESTER ClubRally
THE SIMPSON STAGES ClubRally

EMERGENCY CALLS

911

TOW COMPANIES

OLYMPIA AREA
Nisqually Towing: 360-491-1755

OAKVILLE/ ELMA AREA
Harvey's Towing: 360-482-2334

SHELTON AREA
Jim's Towing: 360-426-7187

HOSPITALS

GRAYS HARBOR COMMUNITY HOSPITAL
915 ANDERSON DRIVE
ABERDEEN, WA
360-532-8330

MARK REED HOSPITAL
322 BIRCH STREET
MC CLEARY, WA
360-495-3244

MASON COUNTY GENERAL HOSPITAL
901 MOUTAIN VIEW DRIVE
SHELTON, WA
360-426-1611

ST. JOSEPH HOSPITAL
1106 NORTH "H"
ABERDEEN, WA
360-533-0450

ST. PETER HOSPITAL
413 NORTH LILLY RD NE
OLYMPIA, WA
360-491-9480

CAPITAL MEDICAL CTR
3900 CAPITAL MALL DR
OLYMPIA, WA
360-754-5858

SCCA®
Sports Car Club of America

DATE OF INCIDENT: _____ HOUR _____ a.m./p.m.
MONTH DAY YEAR

☐ *ClubRally* ☐ *ProRally*

1. INCIDENT(S) INVOLVING COMPETITION CARS:

Car # _____ Class _____ Marque _____

Driver name _____ Minor ☐ Yes ☐ No

Address _____

Telephone (Day) _____ (Evening) _____

License (Check) ☐ National ☐ Divisional ☐ Other

Treated by Event Emergency Medical? ☐ Yes ☐ No

☐ Sent to Hospital ☐ Did Not Finish ☐ Returned to Competition

Injuries _____

Co-Driver name _____ Minor ☐ Yes ☐ No

Address _____

Telephone (Day) _____ (Evening) _____

License (Check) ☐ National ☐ Divisional ☐ Other

Treated by Event Emergency Medical? ☐ Yes ☐ No

☐ Sent to Hospital ☐ Did Not Finish ☐ Returned to Competition

Injuries _____

2. INCIDENT(S) INVOLVING ☐ CREW ☐ OFFICIAL ☐ SPECTATOR ☐ OTHER

Name _____

Address _____

Telephone (Day) _____ (Evening) _____

Signed Waiver ☐ Yes ☐ No SCCA Member ☐ Yes ☐ No

Treated by Event Medical? ☐ Yes ☐ No

Injuries _____

☐ Sent to Hospital ☐ Stayed at Rally

MINOR ☐ YES ☐ NO

Name _____

Address _____

Telephone (Day) _____ (Evening) _____

Signed Waiver ☐ Yes ☐ No SCCA Member ☐ Yes ☐ No

Treated by Event Medical? ☐ Yes ☐ No

Injuries _____

☐ Sent to Hospital ☐ Stayed at Rally

3. SPECIAL STAGE # _____ MILEAGE _____

4. DESCRIPTION OF INCIDENT:

5. DIAGRAM OF INCIDENT:

PROPERTY DAMAGE

Owner Name _____ Telephone # _____

Address _____

Property Description _____

Damage and Disposition _____

COURSE / ROUTE / TRACK / CHARACTERISTICS

COURSE CHARACTERISTIC	COURSE CONDITION	WEATHER CONDITION	VISIBILITY
☐ Level Road	☐ Dry	☐ Clear	☐ Daylight
☐ Up-grade	☐ Wet	☐ Cloudy	☐ Dusk
☐ Hillcrest	☐ Muddy	☐ Fog	☐ Dawn
☐ Down-grade	☐ Gravel	☐ Rain	☐ Dark
☐ Other: specify	☐ Other: specify	☐ Other: specify	☐ Other: specify

Reviewed by Safety Steward

Name : _____

Signature X _____

Is more than one report being prepared for this incident? ☐ Yes ☐ No

ROAD SECTION DISTANCE

WILD WEST INTERNATIONAL *ProRally*

ATC 9 ELSON MYSTERY			Distance 19.65 Miles		Page 78	
RGC 3 FAIRGROUNDS			Time 40 Min.		Average Speed 29.5 mph	
Inst. No.	Distance Accum	Incrm	TULIP	INFORMATION		Decline Distance
54	19.22	0.78	PICTORIAL DIAGRAM OF THE INTERSECTION	CONTROL SYMBOLS OTHER EXPLANATIONS		0.43
55	19.65	0.43	TIME ALLOWED TO COMPLETE THE ROAD SECTION	AVERAGE SPEED TO FINISH ROAD SECTION		0.00
				DECLINING ROAD SECTION MILEAGE		
				DECLINING STAGE MILEAGE	3.68	
				MAIN OR ARRIVAL TIME CONTROL		
				STAGE START		
				FLYING FINISH		
Distance Next Inst.						

INSTRUCTION NUMBER

ACCUMULATIVE MILEAGE

INCREMENTAL MILEAGE

WILD WEST NATIONAL *ProRally*
ROUTE BOOK SYMBOLS & TERMINOLOGY:

CAUTIONS: ! ! ! : SINGLE: USE CAUTION OR YOU MAY BEND YOUR CAR.

DOUBLE: USE CAUTION OR YOU WILL BREAK YOUR CAR.
TRIPLE: USE CAUTION OR YOU WILL BE BROKEN

QUIET ZONE: SENSITIVE ARE WHERE YOU MUST FOLLOW SCCA RULES (IE; LOWER RPMS AND LOW BEAMS, ETC)

EXPOSURE: DROPOFF OR CLIFF USUALLY ALONG SIDE OF THE ROAD. IF NOTED IT IS A HAZARD.

SINKHOLE SHARP EDGED IN OR NEAR THE ROAD.

SPEED "XX" POSTED SPEED LIMIT WHEN IT MAY NOT BE OBVIOUS.

HIGHWAY STOP SIGN

EXPOSURE

TRAFFIC SIGNAL

CREST, DIP OR POINT OF INTEREST

BRIDGE

SIDE ROAD CUT OR BLOCKED

GATE

SECONDARY ROAD

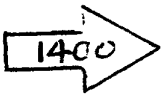

ROAD SIGN INDICATING YOUR ROUTE

HOUSE, BUILDING OR OTHER STRUCTURE

ROAD SIGN INDICATING ROAD NOT TO BE TAKEN

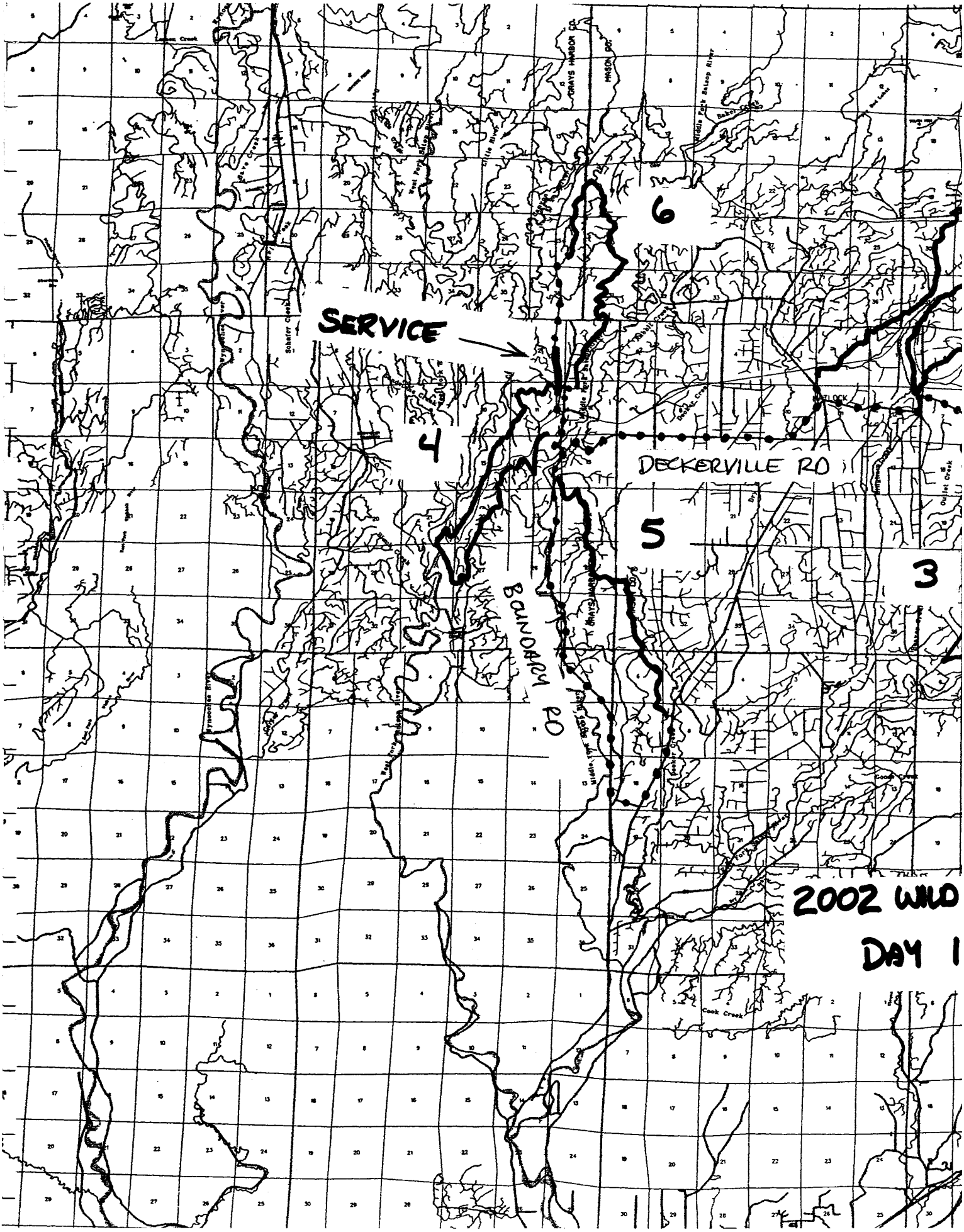
SERVICE
6
4
5
3
DECKERVILLE RD
BANNOCK RD
2002 WILD
DAY 1

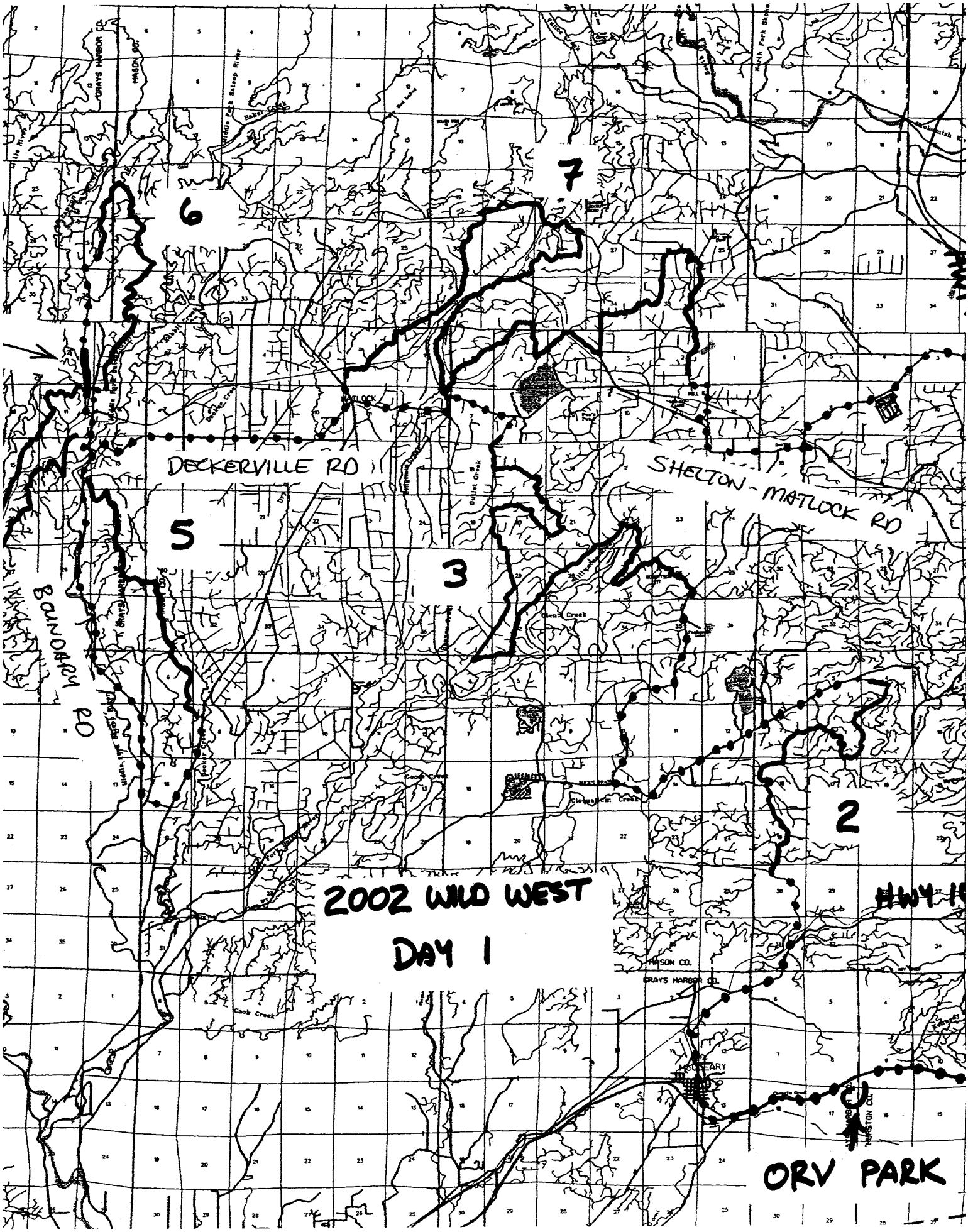
2002 WILD WEST
DAY 1
7
6
5
3
2
DECKERVILLE RD
SHELTON-MATLOCK RD
BOUNDARY RD
HW4 1
ORV PARK
MASON CO.
GRAYS HARBOR CO.
MATLOCK
McCLEARY

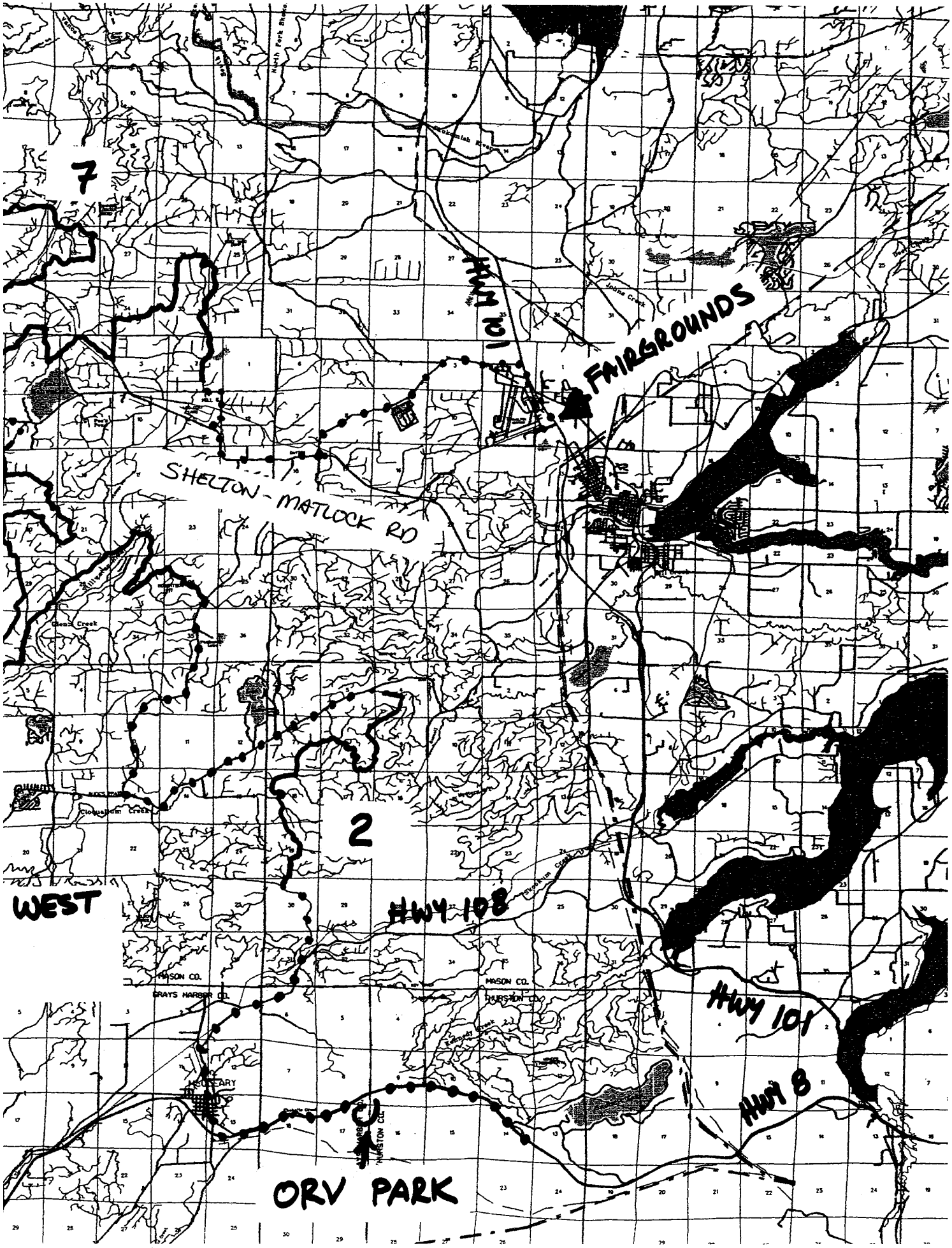
7
HWY 101
FAIRGROUNDS
SHELTON-MATLOCK RD
2
WEST
HWY 108
MASON CO.
GRAYS HARBOR CO.
MASON CO.
THURSTON CO.
HWY 101
HWY 8
McCLEARY
ORV PARK

Saturday, 9/7/02 ***The Wild West International ProRally*** *(Sou'Wester ClubRally)*

			Stage Ml*	Time	RS Miles*	Avg Spd
09:30	WEST COAST HOTEL-OLYMPIA					
10:00	PARC EXPOSE –Thurston County ORV Park					
10:45	Drivers Meeting					
11:00	ATC 1	ORV SUPERSPECIAL	1.20	30	11.02	22
11:33	ATC 2	BLAKELY PASS	7.37	40	18.09	27
12:16	ATC 3	CRANBERRY MARSH	15.56	60	26.19	26
13:19	RGC 1	INTO REGROUP		15		
13:34	ATC S1	INTO SERVICE		22		
13:56	ATC S2	EXIT SERVICE (FUEL STOP)		20	0.14	.05
14:16	ATC 4 14:29	SCHAEFFER GRADE	10.27	40	20.87	31
14:59	ATC 5	DECKERVILLE	6.39	20	8.98	27
15:22	ATC 6 15:35	KUHNLE	7.65	20	10.37	31
15:45	RGC 2	INTO REGROUP		15		
16:00	ATC S3	INTO SERVICE		22		
16:22	ATC S4	EXIT SERVICE (FUEL STOP)		20	6.99	21
16:42	ATC 7	BINGHAM TRESTLE	23.53	70	33.59	29
17:55	ATC S5	ENTER SERVICE		45		
18:40	ATC S6	EXIT SERVICE				
	MTC 1	PARC FERME`				
		Total Mileage	71.97		138.24	

Sunday- 9/8/02 ***The Wild West International ProRally*** *(Simpson Stages ClubRally)*

			Stage Ml*	Time	RS Miles*	Spd
07:00	CHECK OUT OF PARC FERME`					
08:00	PARC EXPOSE –DOWNTOWN SHELTON					
08:45	Drivers Meeting					
09:00	MTC 2	DOWNTOWN SHELTON		30	9.75	20
09:30	ATC 8	DAYTON OVERLOAD	9.39	40	16.03	24
10:13	ATC 9	ELSON MYSTERY	9.92	40	19.65	29
10:53	RGC 3	INTO REGROUP		15		
11:08	ATC S7	INTO SERVICE		22		
11:30	ATC S8	EXIT SERVICE (FUEL STOP)		30	12.35	25
12:00	ATC 10	MASON LAKE	6.16	40	19.09	29
12:43	ATC 11	EELLS HILL	12.69	50	20.78	25
13:36	RGC 4	INTO REGROUP		15		
13:51	ATC S9	INTO SERVICE		22		
14:13	ATC S10	EXIT SERVICE (FUEL STOP)		20	10.79	22
14:33	ATC 12	DAYTON OVERLOAD II	9.39	40	16.03	24
16:16	ATC 13	ELSON MYSTERY II	9.92	30	11.32	23
16:46	MTC 3	FINISH - LITTLE CREEK CASINO				
		Total Mileage	57.47		135.79	
		Overall	129.44		274.03	

Saturday, 9/7/02 ***The Wild West International ProRally*** *(Sou'Wester ClubRally)*

			Stage Ml*	Time	RS Miles*	Avg Spd
09:30	WEST COAST HOTEL-OLYMPIA					
10:00	PARC EXPOSE –Thurston County ORV Park					
10:45	Drivers Meeting					
11:00	ATC 1	ORV SUPERSPECIAL	1.20	30	11.02	22
11:33	ATC 2	BLAKELY PASS	7.37	40	18.09	27
12:16	ATC 3	CRANBERRY MARSH	15.56	60	26.19	26
13:19	RGC 1	INTO REGROUP		15		
13:34	ATC S1	INTO SERVICE		22		
13:56	ATC S2	EXIT SERVICE (FUEL STOP)		20	0.14	.05
14:16	ATC 4	SCHAEFFER GRADE	10.27	40	20.87	31
14:59	ATC 5	DECKERVILLE	6.39	20	8.98	27
15:22	ATC 6	KUHNLE	7.65	20	10.37	31
15:45	RGC 2	INTO REGROUP		15		
16:00	ATC S3	INTO SERVICE		22		
16:22	ATC S4	EXIT SERVICE (FUEL STOP)		20	6.99	21
16:42	ATC 7	BINGHAM TRESTLE	23.53	70	33.59	29
17:55	ATC S5	ENTER SERVICE		45		
18:40	ATC S6	EXIT SERVICE				
	MTC 1	PARC FERME`				
		Total Mileage	71.97		138.24	

WILD WEST INTERNATIONAL *ProRally*

West Coast Hotel	Distance 15.73 Miles	Page A	
Park Expose	Time 30 Min.	Average Speed 31.5 mph	

Inst. No.	Distance Accum	Distance Incrm	TULIP	INFORMATION	Decline Distance
1	0.00	0.00		EXIT HOTEL AT "PAY HERE"	15.73
2	0.12	0.12		SPEED 25	15.61
3	0.57	0.45		TURN INTO MIDDLE LANE	15.16
4	0.65	0.08			15.08
5	0.76	0.11		ONTO HWY 101 N TOWARD ABERDEEN MOVE TO MIDDLE LANE QUICKLY	14.97
6	5.50	4.74		STAY ON FREEWAY TOWARD ABERDEEN YOU ARE NOW ON HWY 8	10.23

Distance Next Inst. 8.80

WILD WEST INTERNATIONAL *ProRally*

WEST COAST HOTEL	Distance 15.73 Miles	Page B
PARK EXPOSE	Time 30 Min.	Average Speed 31.5 mph

Inst. No.	Distance Accum	Distance Incrm	TULIP	INFORMATION	Decline Distance
7	14.30	8.80		MILE POST 12 MOVE TO LEFT LANE	1.43
8	15.51	1.21		INTO ORV PARK FUEL AVAILABLE ON RIGHT	0.22
9	15.65	0.14	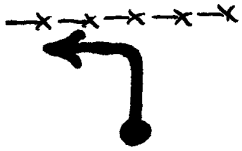	SPEED LIMIT 5	0.08
10	15.73	0.08		THROUGH GATE FOLLOW MARSHALLS DIRECTIONS TO PARC EXPOSE	0.00
				THE ORV PARK IS A MAP STAGE YOU MAY WALK THE STAGE AND MAKE NOTES AFTER YOUR CAR IS IN PARC EXPOSE	

Distance Next Inst.

WILD WEST INTERNATIONAL *ProRally*

ATC 1 ORV SUPERSPECIAL	Distance 9.75 Miles	Page 1	
ATC 2 BLAKELY PASS	Time 30 Min.	Average Speed 19.5 mph	

Inst. No.	Distance Accum	Distance Incrm	TULIP	INFORMATION	Decline Distance
1				LEAVE PARC EXPOSE AND ENTER TIME CONTROL ON YOUR MINUTE. ATC 1 IS ON RAMP. THIS STAGE IS A MAP STAGE. BEGIN YOUR ODO AFTER STAGE AT TICKET BOOTH GATE.	
2	0.00	0.00		TICKET BOOTH BEGIN ODO	9.75
3	0.33	0.33		 SPEED 60	9.42
4	3.52	3.19		MCCLEARY/SHELTON EXIT	6.23
5	3.94	0.42		 THEN KEEP RIGHT	5.81
6	4.44	0.50		 TEXACO ON RIGHT UNION 76 1 BLK LEFT	5.31

Distance Next Inst. 0.88

WILD WEST INTERNATIONAL *ProRally*

ATC 1	ORV SUPERSPECIAL	Distance	9.75	Miles	Page 2
ATC 2	BLAKELY PASS	Time	30	Min.	Average Speed 19.5 mph

Inst. No.	Distance Accum	Distance Incrm	TULIP	INFORMATION	Decline Distance
7	5.32	0.88		HWY 108	4.43
8	8.05	2.73		TOWARD QUIGG BROS PIT	1.70
9	9.08	1.03		ROAD NARROWS	0.67
10	9.50	0.42		GATE	0.25
11	9.75	0.25		ATC 2	0.00

Distance Next Inst.

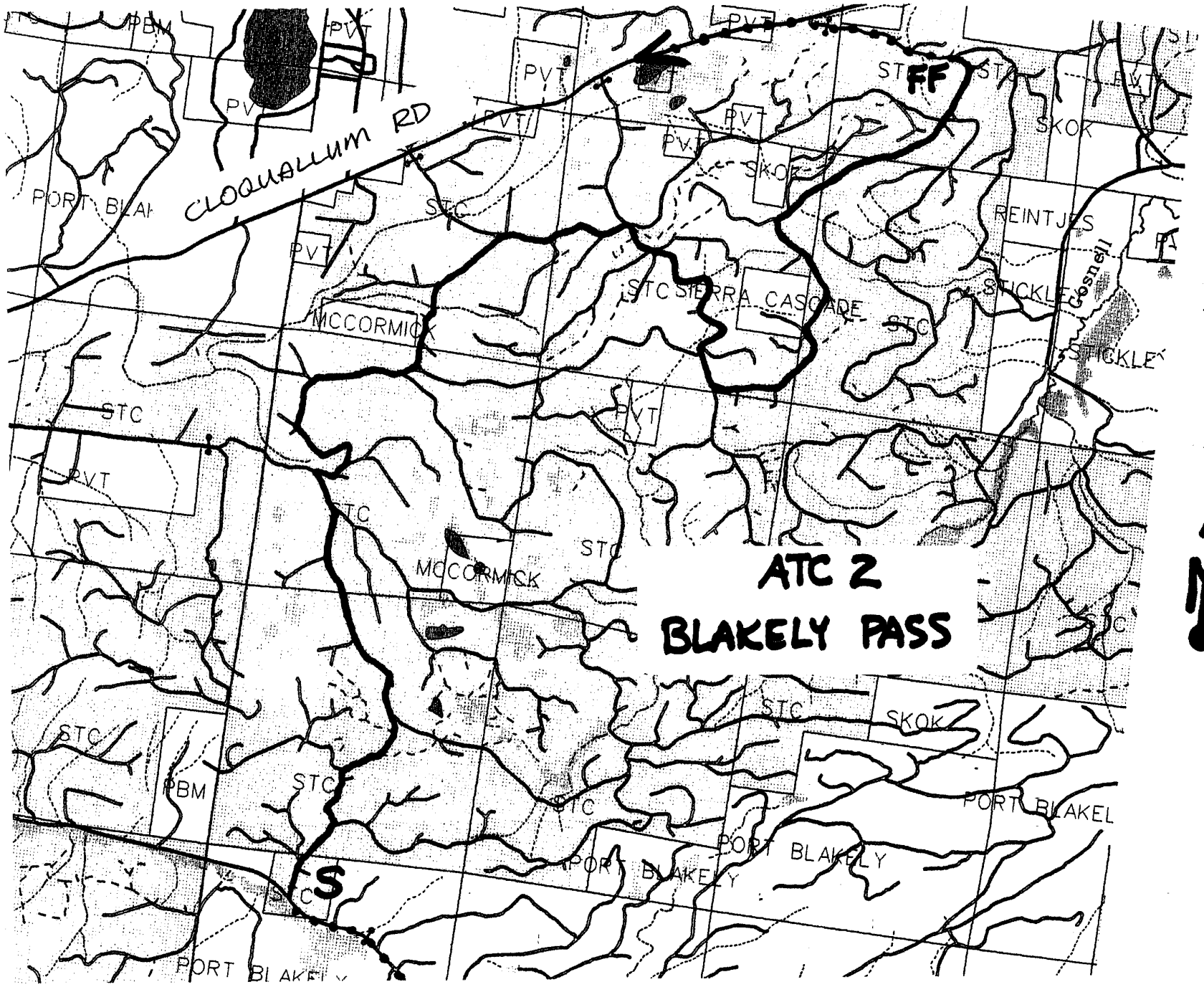
ATC 2
BLAKELY PASS
CLOQUALLUM RD
FF
S
N
PORT BLAKELY
MCCORMICK
SIERRA CASCADE
REINTJES
STICKLE
Gosnell
SKOK
STC
PVT
PBM

WILD WEST INTERNATIONAL *ProRally*

ATC 2 BLAKELY PASS	Distance 18.09 Miles	Page 3	
ATC 3 CRANBERRY MARSH	Time 40 Min.	Average Speed 27.1 mph	

Inst. No.	Distance Accum	Incrm	TULIP	INFORMATION		Decline Distance
1	0.00	0.00		ATC 2		18.09
2	0.15	0.15			7.37	17.94
3	0.39	0.24		L OVER CREST	7.13	17.70
4	0.48	0.09		ROAD DROPS!	7.04	17.61
5	0.55	0.07	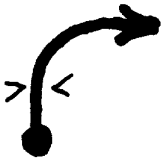	R OVER CREST	6.97	17.54
6	1.00	0.45		ROAD DROPS	6.52	17.09

Distance Next Inst. 0.96

WILD WEST INTERNATIONAL *ProRally*

ATC 2 BLAKELY PASS	Distance 18.09 Miles	Page 4	
ATC 3 Cranberry Marsh	Time 40 Min.	Average Speed 27.1 mph	

Inst. No.	Distance Accum	Distance Incrm	TULIP	INFORMATION		Decline Distance
7	1.96	0.96			5.56	16.13
8	2.08	0.12			5.44	16.01
9	2.11	0.03			5.41	15.98
10	2.13	0.02		HPL	5.39	15.96
11	2.26	0.13		HPL	5.26	15.83
12	2.52	0.26			5.00	15.57

Distance Next Inst. 0.19

WILD WEST INTERNATIONAL *ProRally*

ATC 2 BLAKELY PASS	Distance 18.09 Miles	Page 5	
ATC 3 Cranberry Marsh	Time 40 Min.	Average Speed 27.1 mph	

Inst. No.	Distance Accum	Distance Incrm	TULIP	INFORMATION		Decline Distance
13	2.71	0.19			4.81	15.38
14	3.06	0.35		~~3300~~	4.46	15.03
15	3.12	0.06		4500	4.40	14.97
16	3.77	0.65		! HIGH SPEED APPROACH!	3.75	14.32
17	3.98	0.21			3.54	14.11
18	4.32	0.34			3.20	13.77
Distance Next Inst.		0.22				

WILD WEST INTERNATIONAL *ProRally*

ATC 2 BLAKELY PASS		Distance	18.09	Miles	Page 6
ATC 3 Cranberry Marsh		Time	40	Min.	Average Speed 27.1 mph

Inst. No.	Distance Accum	Distance Incrm	TULIP	INFORMATION		Decline Distance
19	4.54	0.22		R OVER CREST	2.98	13.55
20	4.65	0.11		! DROPS & TIGHTENS!	2.87	13.44
21	4.80	0.15		TIGHTENS INTO CREST	2.72	13.29
22	4.91	0.11		DROPS	2.61	13.18
23	5.02	0.11		BUMPY	2.50	13.07
24	5.15	0.13		TIGHTENS	2.37	12.94

Distance Next Inst. 0.15

WILD WEST INTERNATIONAL *ProRally*

ATC 2 BLAKELY PASS	Distance 18.09 Miles	Page 7	
ATC 3 Cranberry Marsh	Time 40 Min.	Average Speed 27.1 mph	

Inst. No.	Distance Accum	Distance Incrm	TULIP	INFORMATION		Decline Distance
25	5.30	0.15		~~3330~~ COMES UP QUICK ROUGH UPHILL NEXT 0.30	2.22	12.79
26	5.79	0.49		TIGHTENS	1.73	12.30
27	5.85	0.06	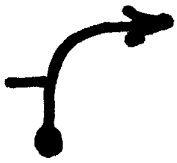	BUMPY	1.67	12.24
28	6.03	0.18			1.49	12.06
29	6.30	0.27		ROUGH	1.22	11.79
30	6.48	0.18		! CREST!	1.04	11.61

Distance Next Inst. 0.26

WILD WEST INTERNATIONAL *ProRally*

ATC 2	BLAKELY PASS	Distance	18.09	Miles	Page 8
ATC 3	Cranberry Marsh	Time	40	Min.	Average Speed 27.1 mph

Inst. No.	Distance Accum	Distance Incrm	TULIP	INFORMATION		Decline Distance
31	6.74	0.26		ROUGH NEXT 0.02	0.78	11.35
32	6.91	0.17		!!! CREST! ROUGH!!! EXPOSURE R	0.61	11.18
33	7.02	0.11		SHARP DIP	0.50	11.07
34	7.07	0.05		ROAD DROPS	0.45	11.02
35	7.19	0.12			0.33	10.90
36	7.24	0.05			0.28	10.85

Distance Next Inst. 0.19

WILD WEST INTERNATIONAL *ProRally*

ATC 2	BLAKELY PASS	Distance	18.09	Miles	Page 9
ATC 3	Cranberry Marsh	Time	40	Min.	Average Speed 27.1 mph

Inst. No.	Distance Accum	Distance Incrm	TULIP	INFORMATION	Decline Distance
37	7.43	0.19		! DROPS & TIGHTENS!	10.66
				0.09	
38	7.52	0.09			10.57
				0.00	
39	7.57	0.05		!! ROAD DROPS &TIGHTENS!! ROUGH!	10.52
40	8.10	0.53		STOP	9.99
41	8.13	0.03		! CAUTION LIMITED VISIBILITY! SPEED 45	9.96
42	13.42	5.29		HIGHLAND RD SPEED 35	4.67

Distance Next Inst. 4.57

WILD WEST INTERNATIONAL *ProRally*

ATC 2	BLAKELY PASS	Distance	18.09	Miles	Page 10
ATC 3	Cranberry Marsh	Time	40	Min.	Average Speed 27.1 mph

Inst. No.	Distance Accum	Distance Incrm	TULIP	INFORMATION	Decline Distance
43	17.99	4.57			0.10
44	18.09	0.10		ATC 3	0.00

Distance Next Inst. 0.00

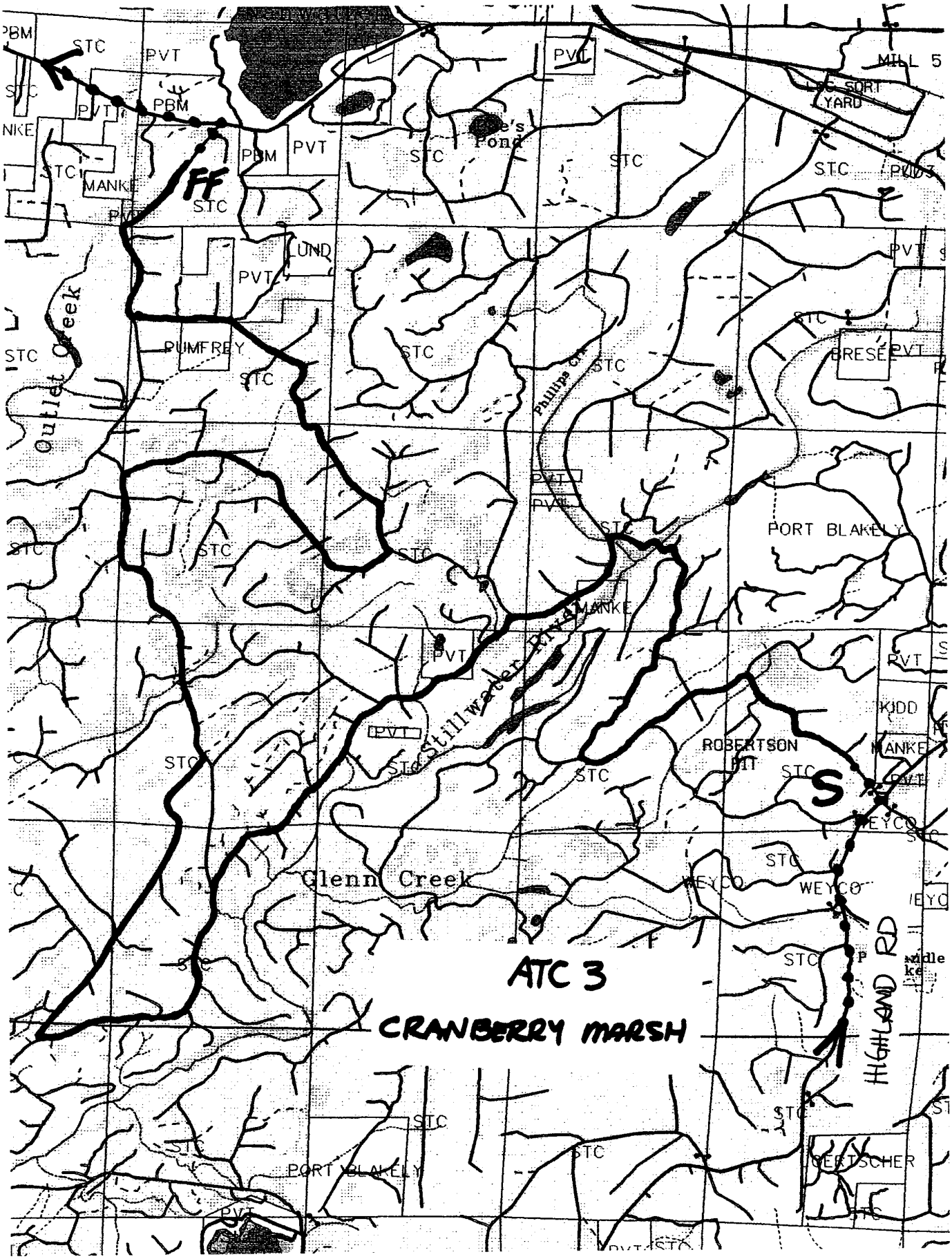
FF
S
ATC 3
CRANBERRY MARSH
Glenn Creek
Outlet Creek
Stillwater River
Phillips Cr
PORT BLAKELY
ROBERTSON PIT
WEYCO
HIGHLAND RD
MILL 5
LOG SORT YARD
PUMFREY
LUND
MANKE
KIDD
BRESEE
GERTSCHER
STC
PVT
PBM

WILD WEST INTERNATIONAL *ProRally*

ATC 3	Cranberry Marsh	Distance	26.19	Miles	Page 11
RGC 1	COOK RELOAD	Time	60	Min.	Average Speed 26.2 mph

Inst. No.	Distance Accum	Distance Incrm	TULIP	INFORMATION		Decline Distance
1	0.00	0.00		ATC 3		26.19
2	0.11	0.11			15.56	26.08
3	0.40	0.29		R OVER CREST	15.27	25.79
4	0.74	0.34		NEW ROCK ROUGH	14.93	25.45
5	0.85	0.11			14.82	25.34
6	1.15	0.30			14.52	25.04

Distance Next Inst. 0.25

WILD WEST INTERNATIONAL *ProRally*

ATC 3 Cranberry Marsh	Distance 26.19 Miles	Page 12	
RGC 1 COOK RELOAD	Time 60 Min.	Average Speed 26.2 mph	

Inst. No.	Distance Accum	Distance Incrm	TULIP	INFORMATION		Decline Distance
7	1.40	0.25			14.27	24.79
8	1.81	0.41		ROAD NARROWS	13.86	24.38
9	2.48	0.67		APPROACH TIGHTENS	13.19	23.71
10	2.86	0.38		! ROAD DROPS!	12.81	23.33
11	3.10	0.24		!! STEEP DOWNHILL!!	12.57	23.09
12	3.14	0.04		!!! WOODPLANK BRIDGE!!! 30' TO WATER	12.53	23.05

Distance Next Inst. 0.27

WILD WEST INTERNATIONAL *ProRally*

ATC 3	Cranberry Marsh	Distance	26.19	Miles	Page	13
RGC 1	COOK RELOAD	Time	60	Min.	Average Speed	26.2 mph

Inst. No.	Distance Accum	Distance Incrm	TULIP	INFORMATION		Decline Distance
13	3.41	0.27		!	ROAD DROPS! SPECTATORS! 12.26	22.78
14	3.45	0.04		!!	WATER ON R!! 12.22	22.74
15	3.57	0.12			PIT 12.10	22.62
16	4.16	0.59			11.51	22.03
17	4.67	0.51			11.00	21.52
18	4.79	0.12		!!	ROAD DROPS OVER CREST!! HOLE & TREES L! 10.88	21.40

Distance Next Inst. 0.19

WILD WEST INTERNATIONAL *ProRally*

ATC 3	Cranberry Marsh	Distance	26.19	Miles	Page 14
RGC 1	COOK RELOAD	Time	60	Min.	Average Speed 26.2 mph

Inst. No.	Distance Accum	Distance Incrm	TULIP	INFORMATION		Decline Distance
19	4.98	0.19			10.69	21.21
20	5.72	0.74		R OVER CREST TIGHTENS	9.95	20.47
21	6.21	0.49		L @ CREST	9.46	19.98
22	6.30	0.09			9.37	
23	6.62	0.32		TIGHTENS OVER CREST	9.05	
24	7.71	0.09		5580	7.96	

Distance Next Inst.

WILD WEST INTERNATIONAL *ProRally*

ATC 3	Cranberry Marsh	Distance	26.19	Miles	Page 15
RGC 1	COOK RELOAD	Time	60	Min.	Average Speed 26.2 mph

Inst. No.	Distance Accum	Distance Incrm	TULIP	INFORMATION		Decline Distance
25	8.18	0.00			7.49	18.01
26	8.55	0.37		HOLE	7.12	17.64
27	8.94	0.39		L OVER CREST ROUGH & NARROW	6.73	17.25
28	9.11	0.17		!! SHARP CREST!!	6.56	17.08
29	9.41	0.30		SLIGHT CREST ROUGH	6.26	16.78
30	9.78	0.37			5.89	16.41
Distance Next Inst.		0.06				

NOTE!

WILD WEST INTERNATIONAL *ProRally*

ATC 3	Cranberry Marsh	Distance	26.19	Miles	Page 16
RGC 1	COOK RELOAD	Time	60	Min.	Average Speed 26.2 mph

Inst. No.	Distance Accum	Distance Incrm	TULIP	INFORMATION		Decline Distance
31	9.84	0.06		! ROUGH NEW CULVERT	5.83	16.35
32	10.89	1.05			4.78	15.30
33	11.01	0.12			4.66	15.18
34	11.38	0.38			4.29	14.81
35	11.79	0.41			3.88	14.40
36	12.21	0.42			3.46	13.98

Distance Next Inst. 0.48

WILD WEST INTERNATIONAL *ProRally*

ATC 3 Cranberry Marsh	Distance 26.19 Miles	Page 17	
RGC 1 COOK RELOAD	Time 60 Min.	Average Speed 26.2 mph	

Inst. No.	Distance Accum	Distance Incrm	TULIP	INFORMATION		Decline Distance
37	12.69	0.48			2.98	13.50
38	12.92	0.23		! LIMITED VISIBILITY Tightens	2.75	13.27
39	13.36	0.44		! ROAD DROPS	2.31	12.83
40	13.45	0.09		! ROAD DROPS	2.22	12.74
41	13.62	0.17			2.05	12.57
42	13.78	0.16		! ROAD DROPS & TIGHTENS	1.89	12.41

Distance Next Inst. 0.10

WILD WEST INTERNATIONAL *ProRally*

ATC 3	Cranberry Marsh	Distance	26.19	Miles	Page 18
RGC 1	COOK RELOAD	Time	60	Min.	Average Speed 26.2 mph

Inst. No.	Distance Accum	Distance Incrm	TULIP	INFORMATION		Decline Distance
43	13.88	0.10			1.79	12.31
44	14.01	0.13		ROAD DROPS	1.66	12.18
45	14.54	0.53		DROPS A BIT	1.13	11.65
46	14.72	0.18		!!! FAST APPROACH SHARP CREST GRAVEL PIT HOLE L	0.95	11.47
47	14.80	0.08	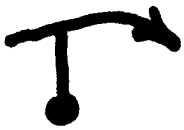		0.87	11.39
48	15.21	0.41		! TIGHTENS	0.46	10.98

Distance Next Inst. 0.46

WILD WEST INTERNATIONAL *ProRally*

ATC 3	Cranberry Marsh	Distance	26.19	Miles	Page 19
RGC 1	COOK RELOAD	Time	60	Min.	Average Speed 26.2 mph

Inst. No.	Distance Accum	Distance Incrm	TULIP	INFORMATION	Decline Distance
49	15.67	0.46		0.00	10.52
50	15.94	0.27		STOP	10.25
51	15.99	0.05		GATE CAUTION SPEED 45	10.20
52	17.33	1.34		PEE CORNER	8.86
53	19.46	2.13		MATLOCK FUEL AVAILABLE	6.73
54	24.88	5.42		KELLEY ROAD	1.31

Distance Next Inst. 0.89

WILD WEST INTERNATIONAL *ProRally*

ATC 3	Cranberry Marsh	Distance	26.19	Miles	Page 20
RGC 1	COOK RELOAD	Time	60	Min.	Average Speed 26.2 mph

Inst. No.	Distance Accum	Distance Incrm	TULIP	INFORMATION	Decline Distance
55	25.77	0.89		L AFTER RXR	0.42
56	25.93	0.16			0.26
57	26.19	0.26		RGC 1	0.00

Distance Next Inst.

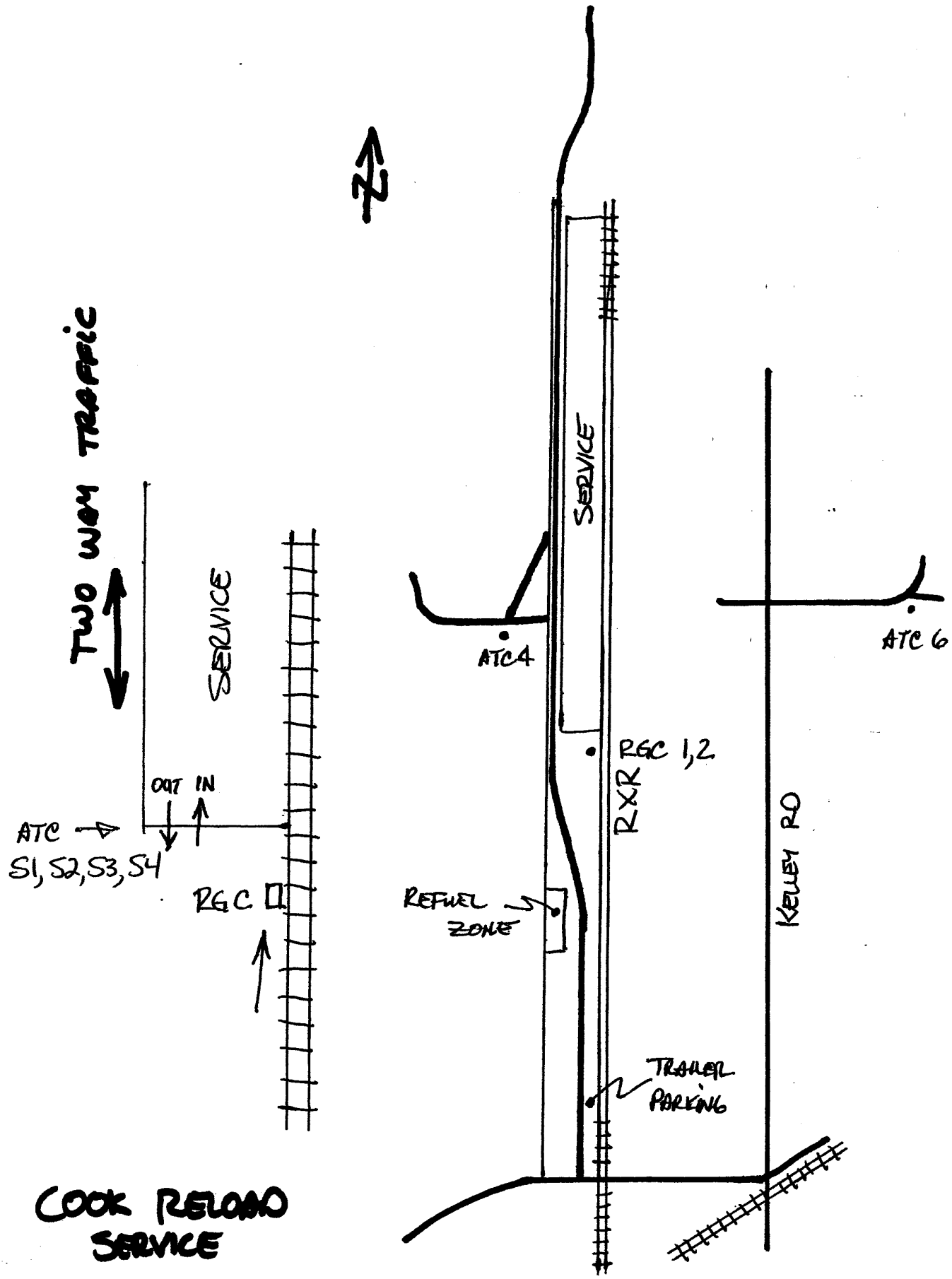

COOK RELOAD SERVICE

WILD WEST INTERNATIONAL *ProRally*

ATC	S3 COOK RELOAD	Distance	0.14	Miles	Page 21
ATC	4 SCHAEFFER GRADE	Time	20	Min.	Average Speed 0.4 mph

Inst. No.	Distance Accum	Distance Incrm	TULIP	INFORMATION	Decline Distance
1	0.00	0.00		LEAVE SERVICE	0.14
2	0.14	0.14		ATC 4	0.00

Distance Next Inst. 0.00

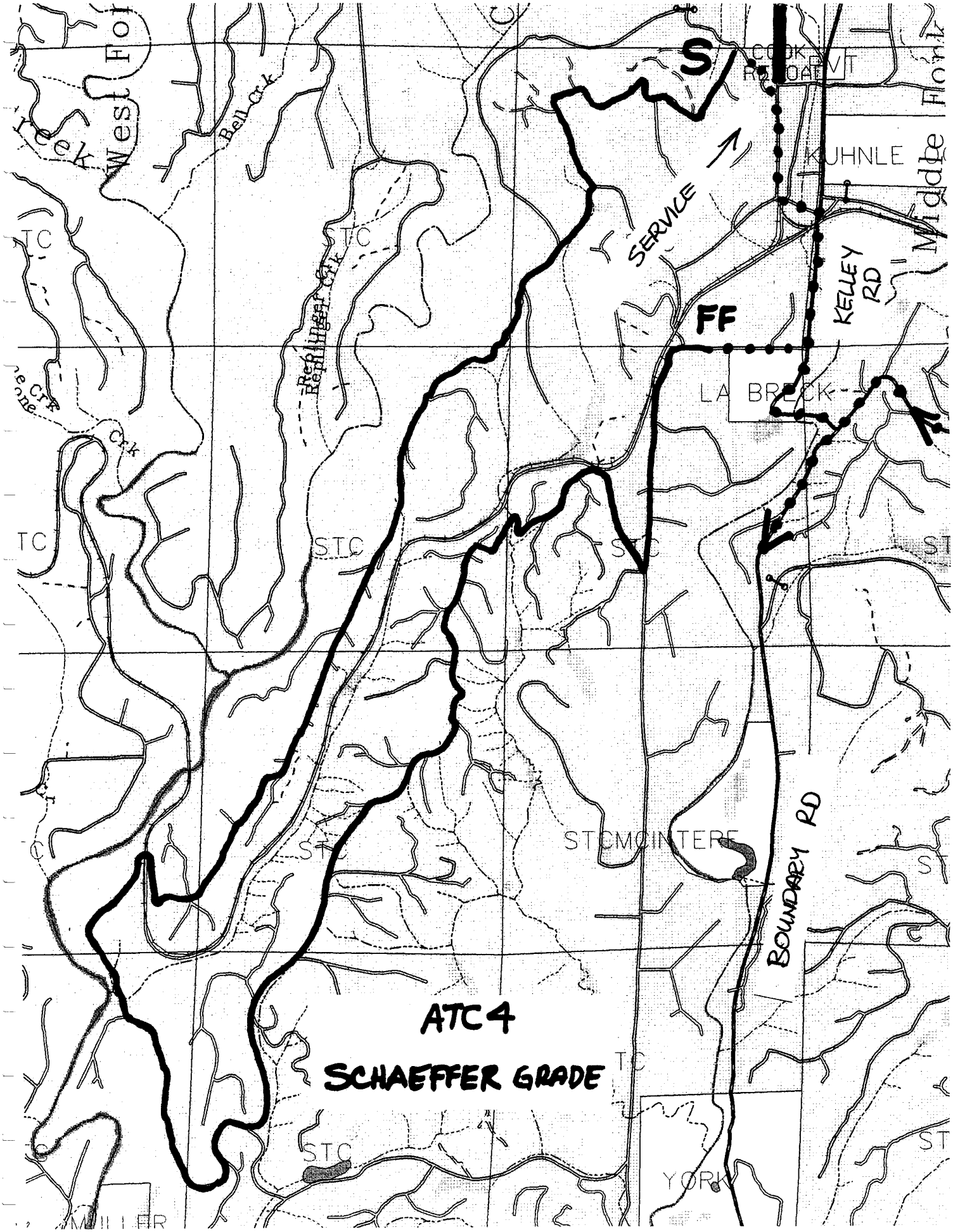
S
COOK
RD
PVT
KUHNLE
SERVICE
KELLEY RD
FF
LA BRECK
Bell Crk
Replinger Crk
STC
STEMGINTERE
BOUNDARY RD
ATC 4
SCHAEFFER GRADE
YORK
MILLER

WILD WEST INTERNATIONAL *ProRally*

ATC 4 Schaeffer Grade	Distance 20.87 Miles	Page 22	
ATC 5 Deckerville	Time 40 Min.	Average Speed 31.3 mph	

Inst. No.	Distance Accum	Distance Incrm	TULIP	INFORMATION		Decline Distance
1	0.00	0.00		ATC 4 SCHAEFFER GRADE		20.87
2	0.18	0.18			10.27	20.69
3	0.43	0.25		SOFT	10.02	20.44
4	0.62	0.19		! ROAD DROPS & GOES OFF CAMBER	9.83	20.25
5	0.67	0.05		! TIGHTENS	9.78	20.20
6	0.70	0.03		HPL SOFT	9.75	20.17

Distance Next Inst. 0.25

WILD WEST INTERNATIONAL *ProRally*

ATC	4 Schaeffer Grade	Distance	20.87	Miles	Page 23
ATC	5 Deckerville	Time	40	Min.	Average Speed 31.3 mph

Inst. No.	Distance Accum	Distance Incrm	TULIP	INFORMATION		Decline Distance
7	0.95	0.25	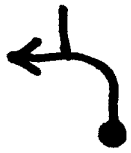	SOFT, NEW ROCK	9.50	19.92
8	1.10	0.15			9.35	19.77
9	1.36	0.26		! CREST THEN 90' R	9.09	19.51
10	1.62	0.26		AT CREST	8.83	19.25
11	1.80	0.18		! BIG LOG L	8.65	19.07
12	2.00	0.20		! TIGHTENS	8.45	18.87

Distance Next Inst. 0.27

WILD WEST INTERNATIONAL *ProRally*

ATC	4 Schaeffer Grade	Distance	20.87	Miles	Page	24
ATC	5 Deckerville	Time	40	Min.	Average Speed	31.3 mph

Inst. No.	Distance Accum	Distance Incrm	TULIP	INFORMATION		Decline Distance
13	2.27	0.27		! CREST FOLLOW TREE LINE	8.18	18.60
14	2.49	0.22		! CREST	7.96	18.38
15	2.65	0.16		CREST	7.80	18.22
16	3.19	0.54			7.26	17.68
17	3.44	0.25		CREST BUMPY	7.01	17.43
18	3.66	0.22		CREST	6.79	17.21

Distance Next Inst. 0.15

WILD WEST INTERNATIONAL *ProRally*

ATC	4 Schaeffer Grade	Distance	20.87	Miles	Page 25
ATC	5 Deckerville	Time	40	Min.	Average Speed 31.3 mph

Inst. No.	Distance Accum	Distance Incrm	TULIP	INFORMATION		Decline Distance
19	3.81	0.15		!!	TIGHTENS L THEN DROPS THEN TIGHTER R	17.06
					6.64	
20	4.21	0.40		!	CREST - TIGHTENS	16.66
					6.24	
21	4.30	0.09			ROAD DROPS	16.57
					6.15	
22	4.36	0.06		!!!	HPR EXPOSURE L	16.51
					6.09	
23	4.51	0.15	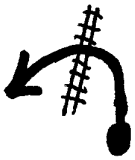	!	HUMP OVER RxR RUFF	16.36
					5.94	
24	4.78	0.27			L OVER CREST	16.09
					5.67	

Distance Next Inst. 0.40

WILD WEST INTERNATIONAL *ProRally*

ATC	4 Schaeffer Grade	Distance	20.87	Miles	Page 26
ATC	5 Deckerville	Time	40	Min.	Average Speed 31.3 mph

Inst. No.	Distance Accum	Distance Incrm	TULIP	INFORMATION		Decline Distance
25	5.18	0.40			5.27	15.69
26	5.64	0.46		!! TREE ON R	4.81	15.23
27	6.22	0.58			4.23	14.65
28	6.66	0.44			3.79	14.21
29	6.86	0.20			3.59	14.01
30	7.46	0.60		! SLIGHT CREST ROAD NARROWS	2.99	13.41

Distance Next Inst. 0.26

WILD WEST INTERNATIONAL *ProRally*

ATC	4 Schaeffer Grade	Distance	20.87	Miles	Page 27
ATC	5 Deckerville	Time	40	Min.	Average Speed 31.3 mph

Inst. No.	Distance Accum	Incrm	TULIP	INFORMATION		Decline Distance
31	7.72	0.26		!! SHARP CREST THEN SOFT THEN DIP	2.73	13.15
32	8.01	0.29		HPL	2.44	12.86
33	8.26	0.25		DROPS A BIT	2.19	12.61
34	8.41	0.15		CREST	2.04	12.46
35	8.51	0.10	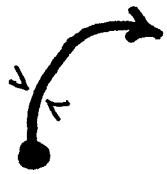	CREST, THEN R	1.94	12.36
36	8.60	0.09		HPL	1.85	12.27

Distance Next Inst. 0.12

WILD WEST INTERNATIONAL *ProRally*

ATC 4 Schaeffer Grade	Distance 20.87 Miles	Page 28	
ATC 5 Deckerville	Time 40 Min.	Average Speed 31.3 mph	

Inst. No.	Distance Accum	Distance Incrm	TULIP	INFORMATION		Decline Distance
37	8.72	0.12		HPR TIGHTENS	1.73	12.15
38	8.80	0.08		HPL	1.65	12.07
39	9.11	0.31		CREST INTO HPL	1.34	11.76
40	9.44	0.33			1.01	11.43
41	9.55	0.11			0.90	11.32
42	10.16	0.61		!! ROAD NARROWS!! STUMPS L!	0.29	10.71

Distance Next Inst. 0.12

WILD WEST INTERNATIONAL *ProRally*

ATC 4 Schaeffer Grade			Distance 20.87 Miles		Page 29
ATC 5 Deckerville			Time 40 Min.		Average Speed 31.3 mph
Inst. No.	Distance Accum	Distance Incrm	TULIP	INFORMATION	Decline Distance
43	10.28	0.12		! ROUGH! ROCKS IN APEX! 0.17	10.59
44	10.45	0.17		0.00	10.42
45	10.62	0.17		STOP	10.25
46	10.74	0.12	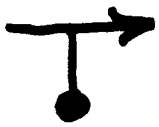	SPEED 25	10.13
47	11.22	0.48		STOP BOUNDARY RD	9.65
48	11.93	0.71		THE NEXT STAGE ENDS HERE	8.94
Distance Next Inst.		2.75			

WILD WEST INTERNATIONAL *ProRally*

ATC 4 Schaeffer Grade			Distance 20.87 Miles		Page 30
ATC 5 Deckerville			Time 40 Min.		Average Speed 31.3 mph
Inst. No.	Distance Accum	Incrm	TULIP	INFORMATION	Decline Distance
49	14.68	2.75			6.19
50	18.43	3.75		BOUNDARY CUT OFF	2.44
51	18.91	0.48			1.96
52	20.77	1.86		DECKER CREEK PLANTATION	0.10
53	20.87	0.10		ATC 5	0.00
Distance Next Inst.		0.00			

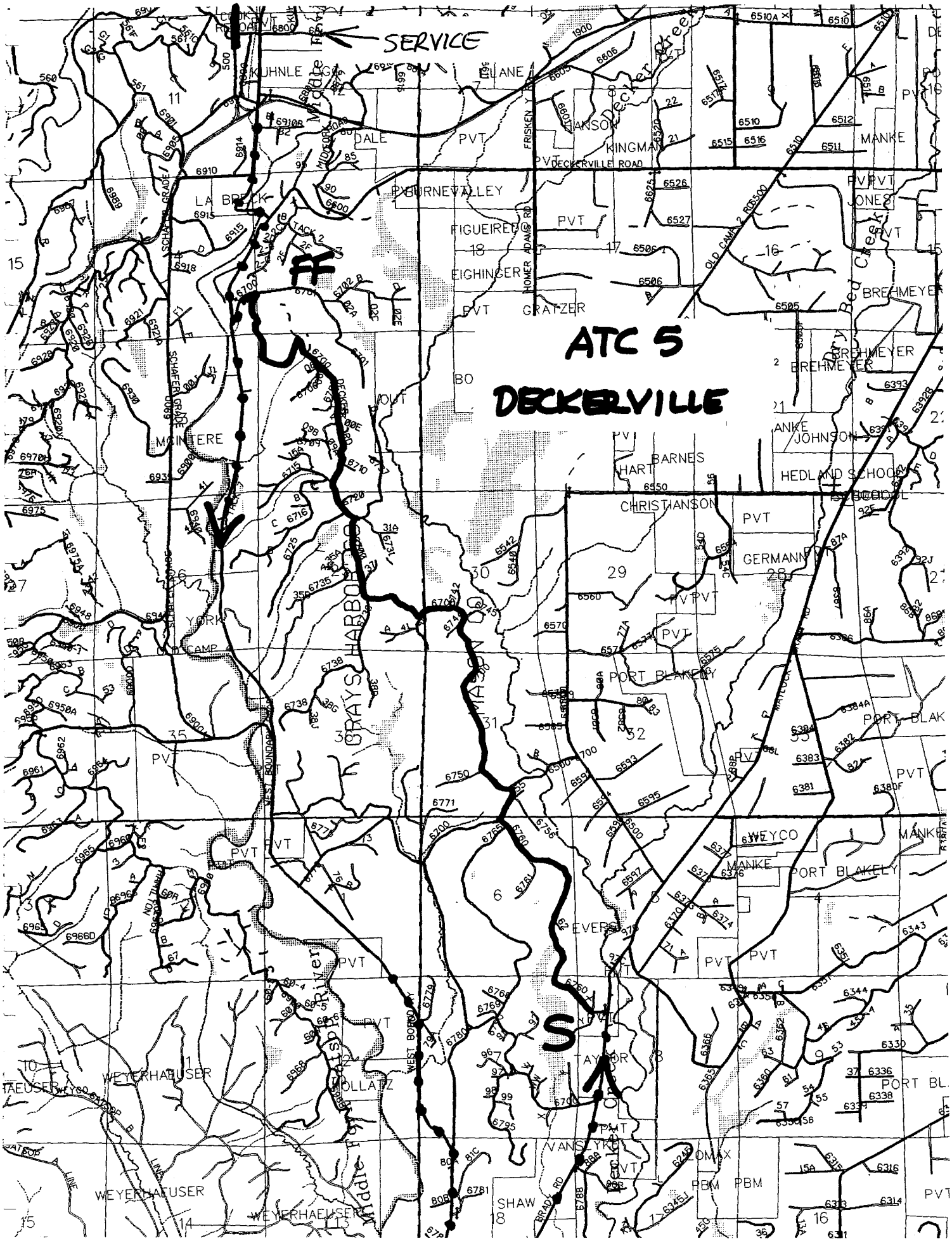
SERVICE
ATC 5
DECKERVILLE
FF
V
S
KUHNLE
DALE
KINGMAN
DECKERVILLE ROAD
BURNEVALLEY
FIGUEIREDO
EIGHINGER
GRATZER
LA BRECK
MCINTERE
YORK
CAMP 4
GRAYS HARBOR
MASON
CHRISTIANSON
GERMANN
PORT BLAKELEY
WEYCO
MANKE
EVERSON
TAYLOR
VANSYKE
WEYERHAEUSER
WOLLATZ
SHAW
BREHMEYER
JOHNSON
HEDLAND SCHOOL
BARNES
HART
Deckerville
Middle Fork Red Creek
Dry Red Creek
Middle Fork Wishpoosh River
Deckerville Street
Mason Road
Homer Adams Rd
Frisken Rd
Old Camp 2 Rd
Schafer Grade
West Boundary
West Bordway
Brady Rd

WILD WEST INTERNATIONAL *ProRally*

ATC 5 DECKERVILLE	Distance 8.98 Miles	Page 31	
ATC 6 KUHNLE	Time 20 Min.	Average Speed 26.9 mph	

Inst. No.	Distance Accum	Distance Incrm	TULIP	INFORMATION		Decline Distance
1	0.00	0.00		ATC 5		8.98
2	0.07	0.07			6.39	8.91
3	0.19	0.12		! ROAD DROPS &TIGHTENS!	6.27	8.79
4	0.27	0.08		TIGHTENS OFF CAMBER	6.19	8.71
5	0.46	0.19		! ROAD DROPS!	6.00	8.52
6	1.14	0.68		TIGHTENS & DROPS OVER CREST	5.32	7.84

Distance Next Inst. 0.40

WILD WEST INTERNATIONAL *ProRally*

ATC 5 DECKERVILLE	Distance 8.98 Miles	Page 32
ATC 6 KUHNLE	Time 20 Min.	Average Speed 26.9 mph

Inst. No.	Distance Accum	Distance Incrm	TULIP	INFORMATION		Decline Distance
7	1.54	0.40		LOOSE GRAVEL	4.92	7.44
8	1.76	0.22		CREST	4.70	7.22
9	2.01	0.25			4.45	6.97
10	2.12	0.11		! ROUGH! EXPOSURE R!	4.34	6.86
11	2.19	0.07		R OVER SHARP CREST INTO BUMPY	4.27	6.79
12	2.43	0.24		BUMPY	4.03	6.55

Distance Next Inst. 0.25

WILD WEST INTERNATIONAL *ProRally*

ATC 5 DECKERVILLE	Distance 8.98 Miles	Page 33
ATC 6 KUHNLE	Time 20 Min.	Average Speed 26.9 mph

Inst. No.	Distance Accum	Distance Incrm	TULIP	INFORMATION		Decline Distance
13	2.68	0.25		! ROAD DROPS! EXPOSURE R!	3.78	6.30
14	2.87	0.19		BUMPY	3.59	6.11
15	3.07	0.20		! ROUGH APPROACH ROUGH NEXT 0.10	3.39	5.91
16	3.34	0.27		!! ROUGH!! OFF CAMBER!!	3.12	5.64
17	3.39	0.05			3.07	5.59
18	3.61	0.22		! BLIND! EXPOSURE R!	2.85	5.37

Distance Next Inst. 0.16

WILD WEST INTERNATIONAL *ProRally*

ATC 5 DECKERVILLE	Distance 8.98 Miles	Page 34
ATC 6 KUHNLE	Time 20 Min.	Average Speed 26.9 mph

Inst. No.	Distance Accum	Distance Incrm	TULIP	INFORMATION		Decline Distance
19	3.77	0.16		! ROUGH	2.69	5.21
20	4.05	0.28	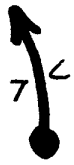	CREST	2.41	4.93
21	4.10	0.05		!! CREST!! OFF CAMBER!! ROAD DROPS!!	2.36	4.88
22	4.27	0.17		! CREST ROAD DROPS! SOFT!	2.19	4.71
23	4.57	0.30			1.89	4.41
24	5.13	0.56			1.33	3.85

Distance Next Inst. 0.25

WILD WEST INTERNATIONAL *ProRally*

ATC 5 DECKERVILLE	Distance 8.98 Miles	Page 35
ATC 6 KUHNLE	Time 20 Min.	Average Speed 26.9 mph

Inst. No.	Distance Accum	Distance Incrm	TULIP	INFORMATION		Decline Distance
25	5.38	0.25		HPR NEW ROADS	1.08	3.60
26	5.52	0.14		! TIGHTENS!	0.94	3.46
27	5.63	0.11		HPL	0.83	3.35
28	5.97	0.34		STEEP DOWNHILL APPROACH	0.49	3.01
29	6.21	0.24		R INTO SHARP L	0.25	2.77
				TURN TO THE NEXT PAGE		

Distance Next Inst. 0.23

WILD WEST INTERNATIONAL *ProRally*

ATC 5 DECKERVILLE	Distance	8.98	Miles	Page	36
ATC 6 KUHNLE	Time	20	Min.	Average Speed	26.9 mph

Inst. No.	Distance Accum	Distance Incrm	TULIP	INFORMATION		Decline Distance
30	6.44	0.23			0.02	2.54
31	6.46	0.02			0.00	2.52
32	6.72	0.17		STOP		2.26
33	6.74	0.02		BEGIN PAVEMENT SPEED "35"		2.24
34	7.43	0.69	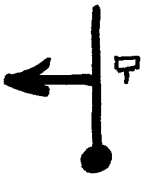	KELLEY RD		1.55
35	8.33	0.90				0.65

Distance Next Inst. 0.41

WILD WEST INTERNATIONAL *ProRally*

ATC 5 DECKERVILLE	Distance 8.98 Miles	Page 37	
ATC 6 KUHNLE	Time 20 Min.	Average Speed 26.9 mph	

Inst. No.	Distance Accum	Distance Incrm	TULIP	INFORMATION	Decline Distance
36	8.74	0.41			0.24
37	8.98	0.24		ATC 6	0.00

Distance Next Inst. 0.00

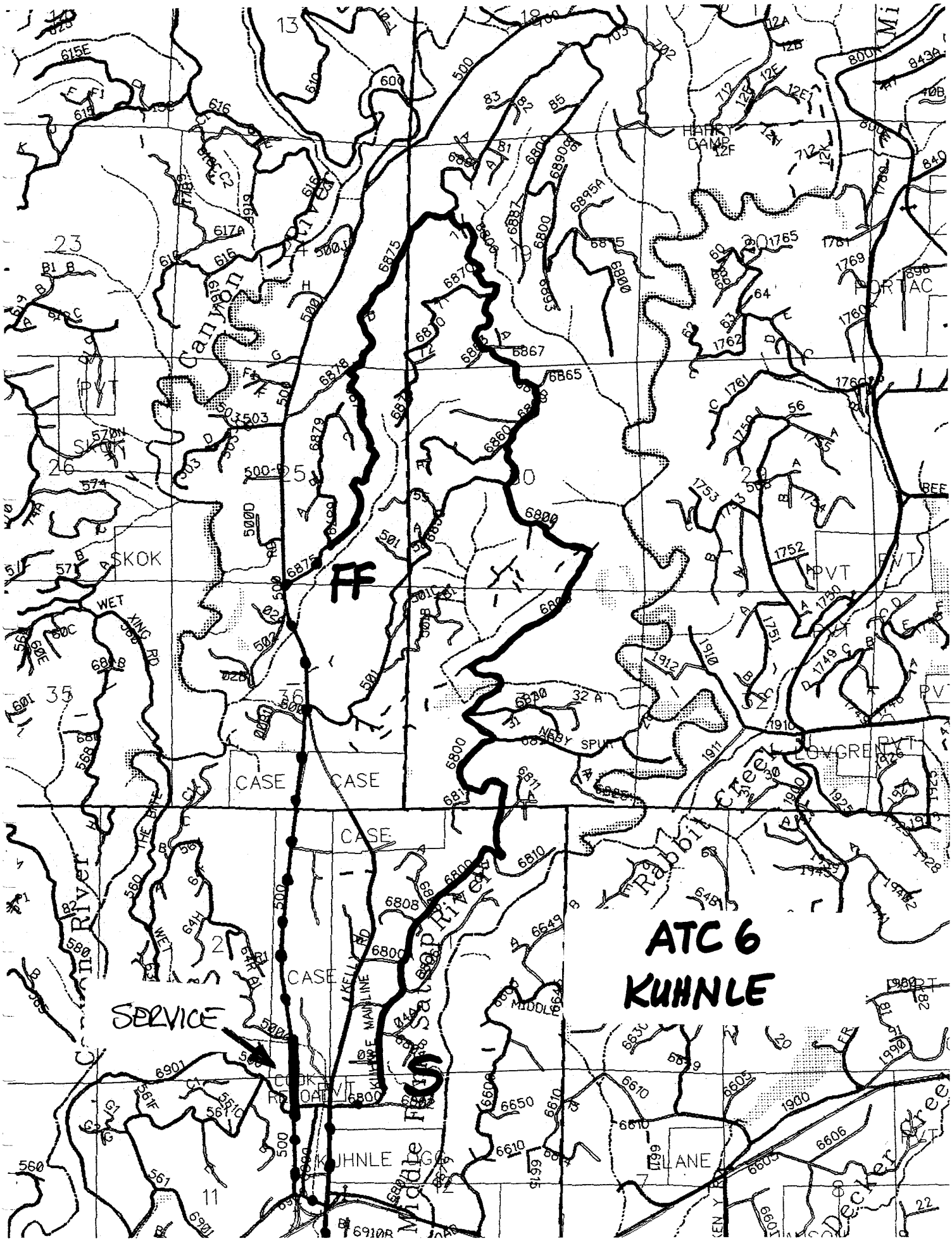
ATC 6
KUHNLE
SERVICE
FF
S
CASE
CASE
CASE
CASE
SKOK
PVT
PORTAC
HARRY CAMP
KUHNLE
LANE
Canyon
Rabbit Creek
Middle Fork Salmon River
Deer Creek

WILD WEST INTERNATIONAL *ProRally*

ATC 6 KUHNLE	Distance 10.37 Miles	Page 38
RGC 2 COOK RELOAD	Time 20 Min.	Average Speed 31.1 mph

Inst. No.	Distance Accum	Distance Incrm	TULIP	INFORMATION		Decline Distance
1	0.00	0.00		ATC 6		10.37
2	0.06	0.06			7.60	10.31
3	0.44	0.38		RM Spectators	7.22	
4	0.55	0.11			7.11	
5	0.65	0.10		RM	7.01	
6	0.85	0.20		! SLIGHT CREST OFF CAMBER ROUGH	6.81	

DISTANCE NEXT INSTR 0.38

WILD WEST INTERNATIONAL *ProRally*

ATC 6 KUHNLE	Distance 10.37 Miles	Page 39
RGC 2 COOK RELOAD	Time 20 Min.	Average Speed 31.1 mph

Inst. No.	Distance Accum	Distance Incrm	TULIP	INFORMATION		Decline Distance
7	1.23	0.38		! ROAD DROPS	6.43	9.14
8	1.30	0.07			6.36	9.07
9	1.41	0.11		HPL	6.25	8.96
10	1.55	0.14		SLIGHT CREST	6.11	8.82
11	1.92	0.37		! AT CREST SEVERAL WATERBARS TO NEXT INSTRUCTION	5.74	8.45
12	2.23	0.31			5.43	8.14

Distance Next Inst. 0.16

WILD WEST INTERNATIONAL *ProRally*

ATC 6 KUHNLE	Distance 10.37 Miles	Page 40
RGC 2 COOK RELOAD	Time 20 Min.	Average Speed 31.1 mph

Inst. No.	Distance Accum	Distance Incrm	TULIP	INFORMATION	Decline Distance
13	2.39	0.16		! ROUGH APPROACH OFF CAMBER 5.27	7.98
14	2.57	0.18		! ROUGH WATERBAR 5.09	7.80
15	2.65	0.08		!!! WOOD PLANK BRIDGE ROUGH, SLIPPERY 5.01	7.72
16	2.81	0.16		4.85	7.56
17	3.38	0.57		! WATERBARS 4.28	6.99
18	3.56	0.18		HPL 4.10	6.81

Distance Next Inst. 0.52

WILD WEST INTERNATIONAL *ProRally*

ATC 6 KUHNLE	Distance 10.37 Miles	Page 41	
RGC 2 COOK RELOAD	Time 20 Min.	Average Speed 31.1 mph	

Inst. No.	Distance Accum	Incrm	TULIP	INFORMATION		Decline Distance
19	4.08	0.52		RM	3.58	6.29
20	4.30	0.22			3.36	6.07
21	4.94	0.64		!! EXPOSURE L	2.72	5.43
22	5.78	0.84		RM	1.88	4.59
23	6.53	0.75		! NARROWS	1.13	3.84
24	6.72	0.19		RM	0.94	3.65

Distance Next Inst. 0.19

WILD WEST INTERNATIONAL *ProRally*

ATC 6 KUHNLE	Distance 10.37 Miles	Page 42	
RGC 2 COOK RELOAD	Time 20 Min.	Average Speed 31.1 mph	

Inst. No.	Distance Accum	Distance Incrm	TULIP	INFORMATION	Decline Distance
25	6.91	0.19		! ROUGH & RUTTED 0.75	3.46
26	7.19	0.28		! ROUGH DEEP DITCH R 0.47	3.18
27	7.66	0.47		! ROAD DROPS! FF 0.00	2.71
28	7.92	0.26		STOP SPEED 40	2.45
29	9.93	2.01		PROCEED AROUND SERVICE AREA TO REGROUP CONTROL	0.44
30	10.37	0.44		RGC	0.00

Distance Next Inst.

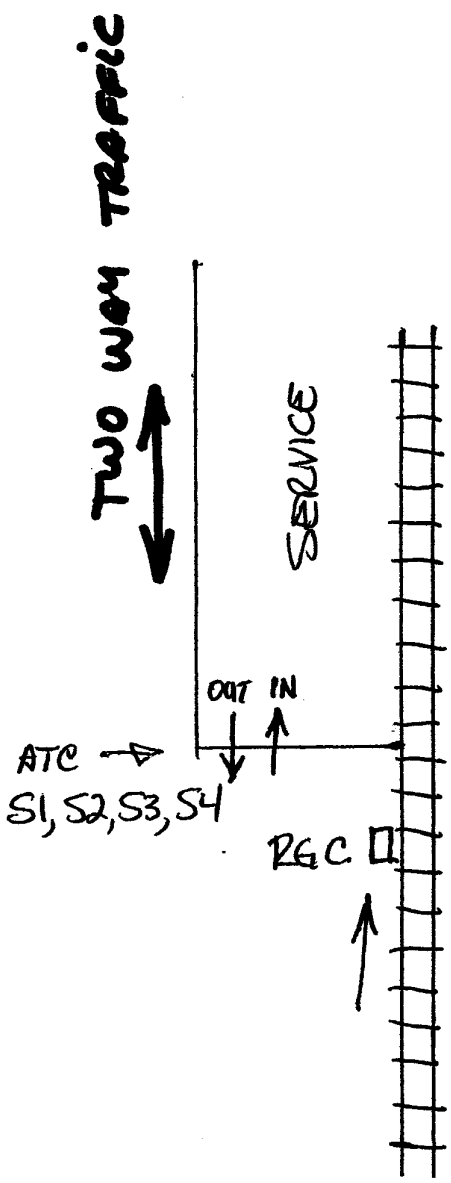

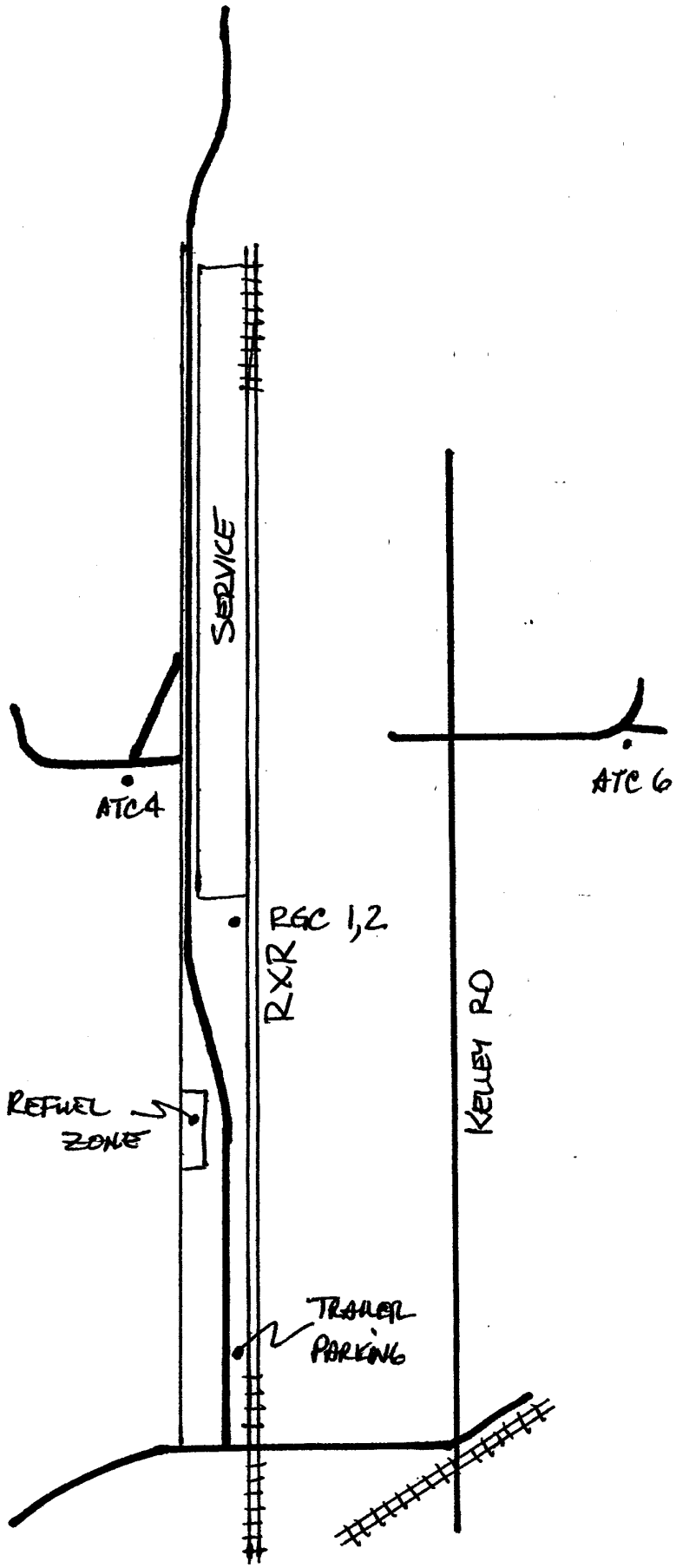

COOK RELOAD SERVICE

WILD WEST INTERNATIONAL *ProRally*

ATC S4 COOK RELOAD	Distance 6.99 Miles	Page 43	
ATC 7 BINGHAM TRESTLE	Time 20 Min.	Average Speed 21.0 mph	

Inst. No.	Distance Accum	Distance Incrm	TULIP	INFORMATION	Decline Distance
1	0.00	0.00		ATC S4	6.99
2	0.25	0.25			6.74
3	0.39	0.14		STOP BEFORE ENTERING PAVEMENT ONCOMING TRAFFIC RXR SPEED 25	6.60
4	1.28	0.89		BOUNDARY RD	5.71
5	5.70	4.42			1.29
6	6.68	0.98		MATLOCK BEEVILLE RD	0.31

Distance Next Inst. 0.28

WILD WEST INTERNATIONAL *ProRally*

ATC S4 COOK RELOAD	Distance	6.99	Miles	Page	44
ATC 7 BINGHAM TRESTLE	Time	20	Min.	Average Speed	21.0 mph

Inst. No.	Distance Accum	Distance Incrm	TULIP	INFORMATION	Decline Distance
7	6.96	0.28			0.03
8	6.99	0.03		ATC 7	0.00

Distance Next Inst. 0.48

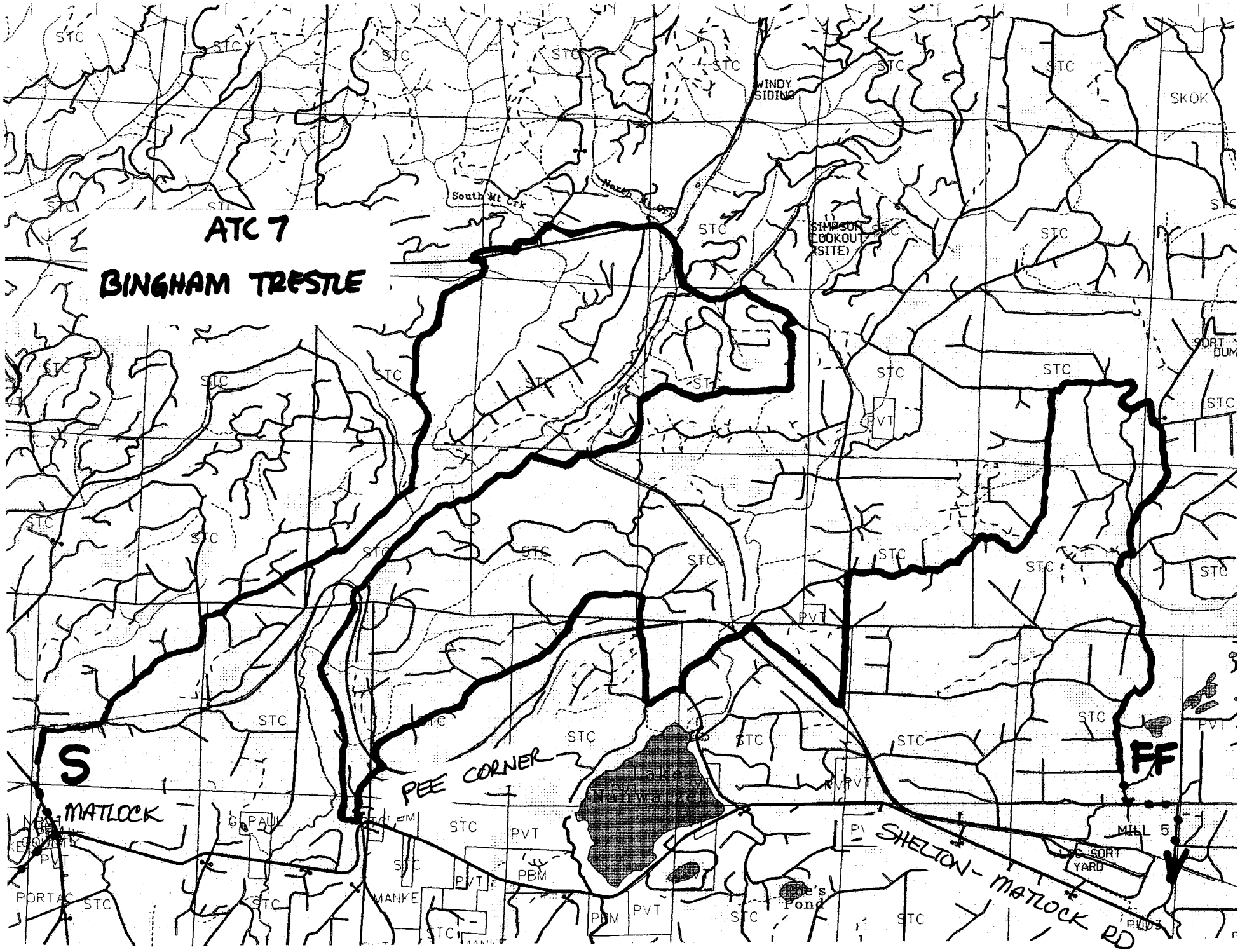
ATC 7
BINGHAM TRESTLE
S
MATLOCK
PEE CORNER
SHELTON-MATLOCK RD
FF
WINDY SIDING
SIMPSON COOKOUT (SITE)
South Mt Crk
Lake Nahwatzel
MILL 5
LOG SORT YARD
Pee's Pond
PAUL
MANKE
PORTAC
SKOK
STC
PVT
PBM

WILD WEST INTERNATIONAL *ProRally*

ATC	7 BINGHAM TRESTLE	Distance	33.59	Miles	Page	45
ATC	S5 Mason Co. Fairgrounds	Time	70	Min.	Average Speed	28.8 mph

Inst. No.	Distance Accum	Distance Incrm	TULIP	INFORMATION		Decline Distance
1	0.00	0.00		ATC 7		33.59
2	0.10	0.10			23.53	33.49
3	0.30	0.20		TIGHTENS	23.33	33.29
4	0.66	0.36			22.97	32.93
5	1.45	0.79			22.18	32.14
6	1.62	0.17			22.01	31.97

Distance Next Inst. 0.13

WILD WEST INTERNATIONAL *ProRally*

ATC	7 BINGHAM TRESTLE	Distance 33.59 Miles	Page 46
ATC	S5 Mason Co. Fairgrounds	Time 70 Min.	Average Speed 28.8 mph

Inst. No.	Distance Accum	Distance Incrm	TULIP	INFORMATION		Decline Distance
7	1.75	0.13		CREST	21.88	31.84
8	2.17	0.42			21.46	31.42
9	2.35	0.18		SMALL HUMP AT APPROACH	21.28	31.24
10	2.50	0.15		CREST	21.13	31.09
11	2.62	0.12		ROAD DROPS	21.01	30.97
12	2.83	0.21		!! ROAD DROPS & TIGHTENS!!	20.80	30.76

Distance Next Inst. 0.20

WILD WEST INTERNATIONAL *ProRally*

ATC	7 BINGHAM TRESTLE	Distance	33.59	Miles	Page 47
ATC	S5 Mason Co. Fairgrounds	Time	70	Min.	Average Speed 28.8 mph

Inst. No.	Distance Accum	Distance Incrm	TULIP	INFORMATION		Decline Distance
13	3.03	0.20			20.60	30.56
14	3.13	0.10		WOOD PLANK BRIDGE	20.50	30.46
15	4.02	0.89		CREST	19.61	29.57
16	4.74	0.72		TIGHTENS	18.89	28.85
17	4.84	0.10			18.79	28.75
18	4.89	0.05			18.74	28.70
Distance Next Inst.		0.11				

WILD WEST INTERNATIONAL *ProRally*

ATC	7 BINGHAM TRESTLE	Distance	33.59	Miles	Page 48
ATC	S5 Mason Co. Fairgrounds	Time	70	Min.	Average Speed 28.8 mph

Inst. No.	Distance Accum	Incrm	TULIP	INFORMATION	Decline Distance
19	5.00	0.11		18.63	28.59
20	5.15	0.15		18.48	28.44
21	5.31	0.16		18.32	28.28
22	5.43	0.12		18.20	28.16
23	5.95	0.52		17.68	27.64
24	6.13	0.18		17.50	27.46
Distance Next Inst.		0.71			

WILD WEST INTERNATIONAL *ProRally*

ATC	7 BINGHAM TRESTLE	Distance	33.59	Miles	Page	49
ATC	S5 Mason Co. Fairgrounds	Time	70	Min.	Average Speed	28.8 mph

Inst. No.	Distance Accum	Incrm	TULIP	INFORMATION		Decline Distance
25	6.84	0.71			16.79	26.75
26	6.95	0.11			16.68	26.64
27	7.33	0.38		STEEP UPHILL	16.30	26.26
28	7.76	0.43		RUTTED	15.87	25.83
29	8.14	0.38		OVER CREST INTO HARD L RUTTED	15.49	25.45
30	8.23	0.09	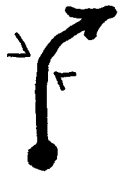	CREST	15.40	25.36
Distance Next Inst.		0.33				

WILD WEST INTERNATIONAL *ProRally*

ATC	7 BINGHAM TRESTLE	Distance	33.59	Miles	Page	50
ATC	S5 Mason Co. Fairgrounds	Time	70	Min.	Average Speed	28.8 mph

Inst. No.	Distance Accum	Distance Incrm	TULIP	INFORMATION		Decline Distance
31	8.56	0.33		TIGHTENS RUTTED	15.07	25.03
32	8.73	0.17			14.90	24.86
33	8.90	0.17		! CREST ROAD DROPS	14.73	24.69
34	9.27	0.37		BEGIN DOWNHILL	14.36	24.32
35	9.63	0.36			14.00	23.96
36	10.73	1.10		CREST ROAD DROPS	12.90	22.86
Distance Next Inst.		0.17				

WILD WEST INTERNATIONAL *ProRally*

ATC	7 BINGHAM TRESTLE	Distance	33.59	Miles	Page 51
ATC	S5 Mason Co. Fairgrounds	Time	70	Min.	Average Speed 28.8 mph

Inst. No.	Distance Accum	Incrm	TULIP	INFORMATION		Decline Distance
37	10.90	0.17			12.73	22.69
38	11.02	0.12			12.61	22.57
39	11.14	0.12		! ROUGH RUTTED!	12.49	22.45
40	11.72	0.58		DIP AT APEX	11.91	21.87
41	12.45	0.73		RUTTED	11.18	21.14
42	12.59	0.14		!!! TWO IRON GATES	11.04	21.00
Distance Next Inst.		0.35				

WILD WEST INTERNATIONAL *ProRally*

ATC	7 BINGHAM TRESTLE	Distance	33.59	Miles	Page 52
ATC	S5 Mason Co. Fairgrounds	Time	70	Min.	Average Speed 28.8 mph

Inst. No.	Distance Accum	Incrm	TULIP	INFORMATION		Decline Distance
43	12.94	0.35	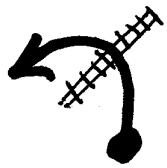	ROUGH	10.69	20.65
44	13.08	0.14		SOFT	10.55	20.51
45	13.38	0.30		CREST ROAD DROPS	10.25	20.21
46	13.63	0.25		L OVER CREST	10.00	19.96
47	14.52	0.89			9.11	19.07
48	14.79	0.27		CREST DROPS & TIGHTENS	8.84	18.80
Distance Next Inst.		0.25				

WILD WEST INTERNATIONAL *ProRally*

ATC	7 BINGHAM TRESTLE	Distance	33.59	Miles	Page 53
ATC	S5 Mason Co. Fairgrounds	Time	70	Min.	Average Speed 28.8 mph

Inst. No.	Distance Accum	Incrm	TULIP	INFORMATION		Decline Distance
49	15.04	0.25			8.59	18.55
50	15.24	0.20			8.39	18.35
51	15.57	0.33		CREST	8.06	18.02
52	15.68	0.11	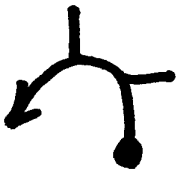	DROPS & TIGHTENS	7.95	17.91
53	15.93	0.25		APEX ROUGH & ROCKY	7.70	17.66
54	16.43	0.50		ROUGH	7.20	17.16
Distance Next Inst.		0.10				

WILD WEST INTERNATIONAL *ProRally*

ATC	7 BINGHAM TRESTLE	Distance	33.59	Miles	Page 54
ATC	S5 Mason Co. Fairgrounds	Time	70	Min.	Average Speed 28.8 mph

Inst. No.	Distance Accum	Incrm	TULIP	INFORMATION		Decline Distance
55	16.53	0.10			7.10	17.06
56	16.81	0.28		BIG DIP	6.82	16.78
57	17.25	0.44		ONTO MAINLINE	6.38	16.34
58	18.06	0.81	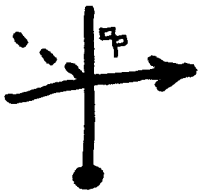	~~1640~~ 1330 ROAD REALLY NARROWS	5.57	15.53
59	18.57	0.51			5.06	15.02
				GO TO NEXT PAGE		

Distance Next Inst.	1.58

WILD WEST INTERNATIONAL *ProRally*

ATC	7 BINGHAM TRESTLE	Distance	33.59	Miles	Page	55
ATC	S5 Mason Co. Fairgrounds	Time	70	Min.	Average Speed	28.8 mph

Inst. No.	Distance Accum	Distance Incrm	TULIP	INFORMATION		Decline Distance
60	20.15	1.58		CREST	3.48	13.44
61	20.20	0.05			3.43	13.39
62	20.55	0.35			3.08	13.04
63	20.68	0.13		OPENS	2.95	12.91
64	20.85	0.17		ROAD DROPS	2.78	12.74
65	20.92	0.07			2.71	12.67
Distance Next Inst.		0.12				

WILD WEST INTERNATIONAL *ProRally*

ATC	7 BINGHAM TRESTLE	Distance	33.59	Miles	Page	56
ATC	S5 Mason Co. Fairgrounds	Time	70	Min.	Average Speed	28.8 mph

Inst. No.	Distance Accum	Distance Incrm	TULIP	INFORMATION		Decline Distance
66	21.04	0.12		!!! EXPOSURE L ROAD DROPS	2.59	12.55
67	21.21	0.17		90 L INTO 90 R	2.42	12.38
68	21.88	0.67			1.75	11.71
69	22.08	0.20			1.55	11.51
70	22.61	0.53			1.02	10.98
71	22.99	0.38		TIGHTENS	0.64	10.60
Distance Next Inst.		0.64				

WILD WEST INTERNATIONAL *ProRally*

ATC	7 BINGHAM TRESTLE	Distance	33.59	Miles	Page 57
ATC	S5 Mason Co. Fairgrounds	Time	70	Min.	Average Speed 28.8 mph

Inst. No.	Distance Accum	Incrm	TULIP	INFORMATION	Decline Distance
72	23.63	0.64		0.00	9.96
73	23.83	0.20		STOP GATE	9.76
74	24.12	0.29	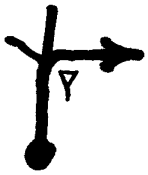		9.47
75	24.88	0.76	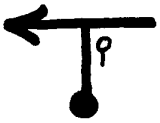		8.71
76	27.31	2.43		AIRPORT RD	6.28
77	31.92	4.61			1.67
Distance Next Inst.		5.84			

WILD WEST INTERNATIONAL *ProRally*

ATC	7 BINGHAM TRESTLE	Distance	33.59	Miles	Page 58
ATC	S5 Mason Co. Fairgrounds	Time	70	Min.	Average Speed 28.8 mph

Inst. No.	Distance Accum	Incrm	TULIP	INFORMATION	Decline Distance
78	33.15	5.84		FAIRGROUNDS ENTRANCE	0.44
79	33.59	0.44		STOP ODO ENTER SERVICE	0.00
				EXIT SERVICE TO THE REAR. INTERNATIONAL, NATIONAL & DUAL ENTRIES CHECK INTO PARC FERME AFTER SERVICE CLUB RALLY ONLY ENTRYS MAY LEAVE AND REPORT TO PARC EXPOSE PRIOR TO 0800 HOURS TOMORROW	

Distance Next Inst.

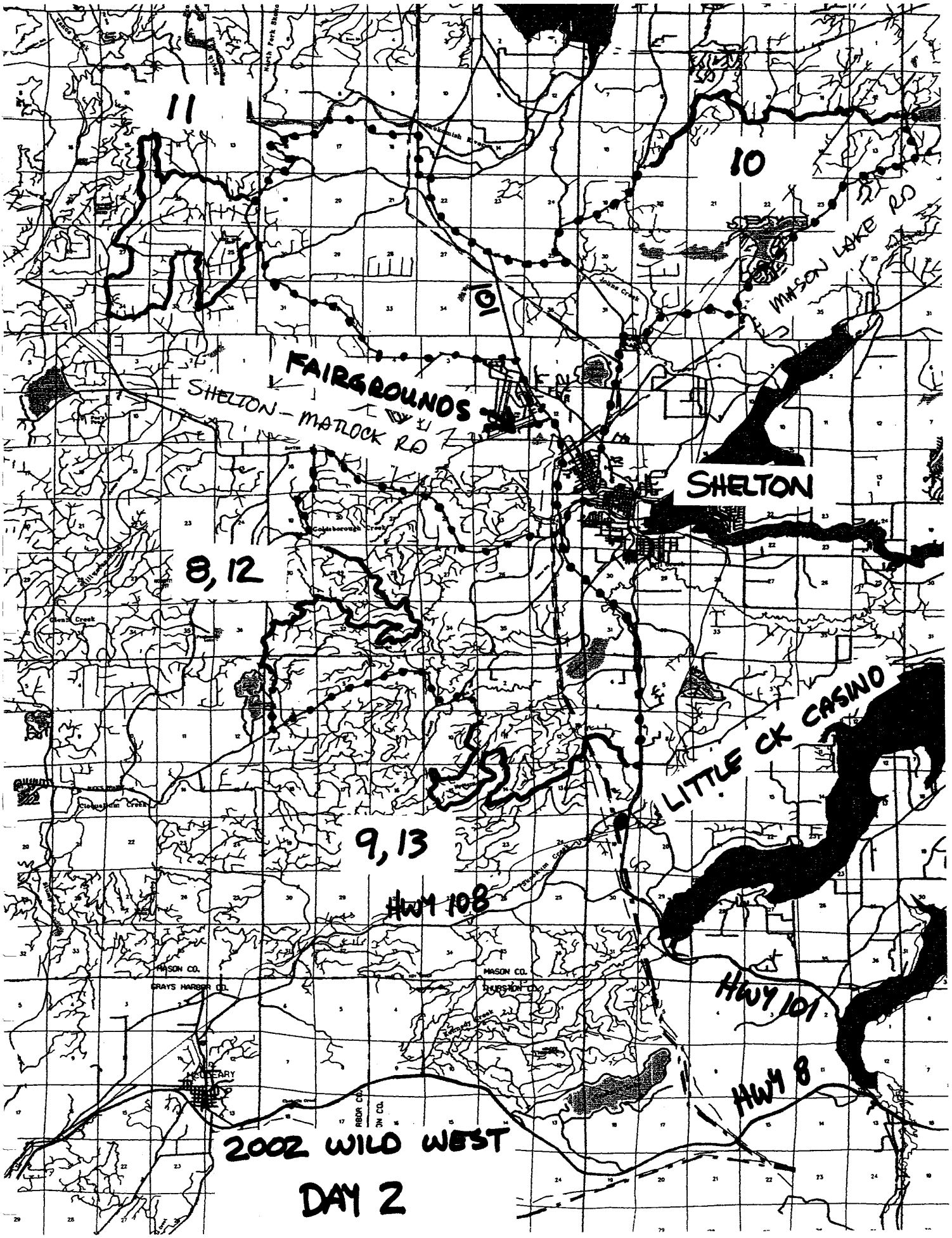
11
10
101
MASON LAKE RD
FAIRGROUNDS
SHELTON-MATLOCK RD
SHELTON
8,12
LITTLE CK CASINO
9,13
HWY 108
HWY 101
HWY 8
MASON CO.
GRAYS HARBOR CO.
THURSTON CO.
2002 WILD WEST
DAY 2

Sunday- 9/8/02 **The Wild West International ProRally** *(Simpson Stages ClubRally)*

			Stage MI*	Time	RS Miles*	Spd
07:00	CHECK OUT OF PARC FERME`					
08:00	PARC EXPOSE –DOWNTOWN SHELTON					
08:45	Drivers Meeting					
09:00	MTC 2	DOWNTOWN SHELTON		30	9.75	20
09:30	ATC 8	DAYTON OVERLOAD	9.39	40	16.03	24
10:13	ATC 9	ELSON MYSTERY	9.92	40	19.65	29
10:53	RGC 3	INTO REGROUP		15		
11:08	ATC S7	INTO SERVICE		22		
11:30	ATC S8	EXIT SERVICE (FUEL STOP)		30	12.35	25
12:00	ATC 10	MASON LAKE	6.16	40	19.09	29
12:43	ATC 11	EELLS HILL	12.69	50	20.78	25
13:36	RGC 4	INTO REGROUP		15		
13:51	ATC S9	INTO SERVICE		22		
14:13	ATC S10	EXIT SERVICE (FUEL STOP)		20	10.79	22
14:33	ATC 12	DAYTON OVERLOAD II	9.39	40	16.03	24
16:16	ATC 13	ELSON MYSTERY II	9.92	30	11.32	23
16:46	MTC 3	FINISH - LITTLE CREEK CASINO				
		Total Mileage	57.47		135.79	
		Overall	129.44		274.03	

WILD WEST INTERNATIONAL *ProRally*

OVERNIGHT PARC FERME	Distance	3.29	Miles	Page	AA
SHELTON PARC EXPOSE	Time	30	Min.	Average Speed	6.6 mph

Inst. No.	Distance Accum	Distance Incrm	TULIP	INFORMATION	Decline Distance
1	0.00	0.00		BEGIN ODO AT DEER CROSSING SIGN TOWARD HWY 101 FROM SERVICE	3.29
2	0.42	0.42		 SPEED 45	2.87
3	0.75	0.33		WALLACE KNEELAND BLVD EXIT	2.54
4	1.12	0.37	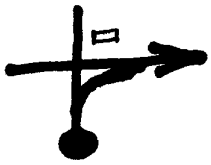	 OLYMPIC HWY	2.17
5	1.56	0.44		 K ST.	1.73
6	2.74	1.18		SEVENTH ST.	0.55

Distance Next Inst. 0.32

WILD WEST INTERNATIONAL *ProRally*

OVERNIGHT PARC FERME	Distance 3.29 Miles	Page BB
SHELTON PARC EXPOSE	Time 30 Min.	Average Speed 6.6 mph

Inst. No.	Distance Accum	Distance Incrm	TULIP	INFORMATION	Decline Distance
7	3.06	0.32		N. FIRST ST.	0.23
8	3.29	0.23	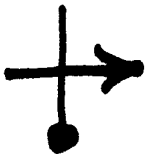	RAILROAD AVE. ENTER PARC EXPOSE	0.00

Distance Next Inst.

WILD WEST INTERNATIONAL *ProRally*

MTC 2 : SHELTON PARC EXPOSE	Distance	9.55	Miles	Page	59
ATC 8 DAYTON OVERLOAD	Time	30	Min.	Average Speed	19.1 mph

Inst. No.	Distance Accum	Distance Incrm	TULIP	INFORMATION	Decline Distance
1	0.00	0.00		MTC 2 BEGIN ODO AT CROSSWALK	9.55
2	7.02	7.02		LITTLE EGYPT RD	2.53
3	9.01	1.99		MILE 2	0.54
4	9.08	0.07			0.47
5	9.29	0.21		GATE	0.26
6	9.55	0.26		ATC 8	0.00

Distance Next Inst. 0.00

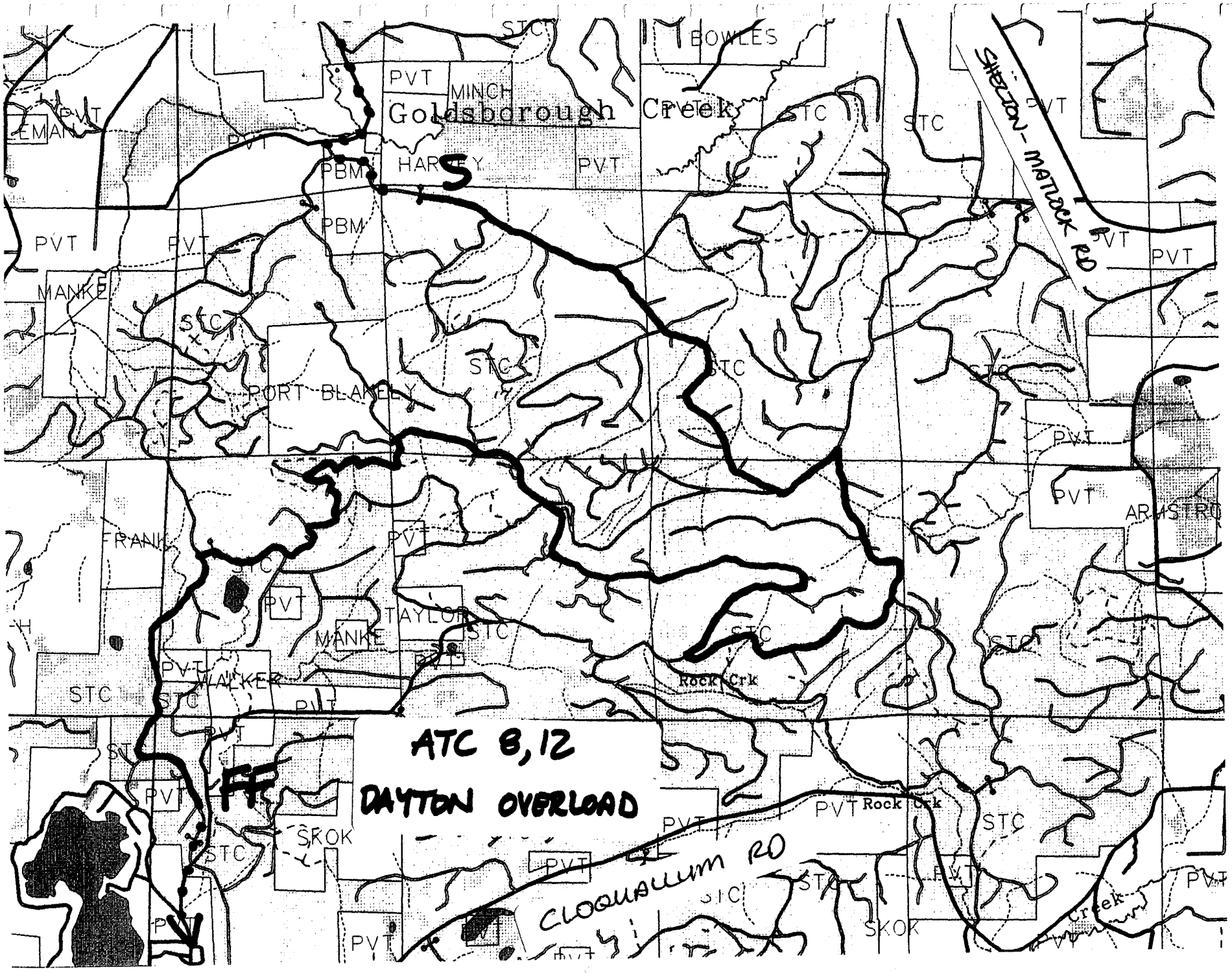
ATC 8,12
DAYTON OVERLOAD
S
FF
Goldsborough Creek
Rock Crk
Rock Crk
Creek
SHELTON - MATLOCK RD
CLOQUALLUM RD
BOWLES
MINCH
HARTLEY
PORT BLAKELY
MANKE
FRANK
TAYLOR
WALKER
SKOK
ARMSTRO
PVT
STC
PBM

WILD WEST INTERNATIONAL *ProRally*

ATC 8	DAYTON OVERLOAD	Distance	16.03	Miles	Page 60
ATC 9	ELSON MYSTERY	Time	40	Min.	Average Speed 24.0 mph

Inst. No.	Distance Accum	Distance Incrm	TULIP	INFORMATION		Decline Distance
1	0.00	0.00		ATC 8		16.03
2	0.07	0.07		START	9.43	15.96
3	0.76	0.69		RM	8.74	15.27
4	1.09	0.33	to # 26	AT CREST	8.41	14.94
5	1.26	0.17	O	!! HOLE ON L!!	8.24	14.77
6	1.50	0.24	L	TIGHTENS OVER CREST	8.00	14.53

Distance Next Inst. 0.58

WILD WEST INTERNATIONAL *ProRally*

ATC 8	DAYTON OVERLOAD	Distance	16.03	Miles	Page 61
ATC 9	ELSON MYSTERY	Time	40	Min.	Average Speed 24.0 mph

Inst. No.	Distance Accum	Distance Incrm	TULIP	INFORMATION	Decline Distance
7	2.08	0.58		AT CREST 7.42	13.95
8	2.36	0.28		SPECTATORS 7.14	13.67
9	2.61	0.25		ROUGH, ROCKS 6.89	13.42
10	2.92	0.31		CREST, THEN MORE ROCKS 6.58	13.11
11	3.08	0.16		!!! NARROWS. EXPOSURE L NEXT 0.15 MI. 6.42	12.95
12	3.48	0.40		BLIND CREST 6.02	12.55

Distance Next Inst. 0.20

WILD WEST INTERNATIONAL *ProRally*

ATC 8	DAYTON OVERLOAD	Distance	16.03	Miles	Page 62
ATC 9	ELSON MYSTERY	Time	40	Min.	Average Speed 24.0 mph

Inst. No.	Distance Accum	Distance Incrm	TULIP	INFORMATION	Decline Distance
13	3.68	0.20		TIGHTENS, OFF CAMBER !! EXPOSURE L 5.82	12.35
14	4.07	0.39		RM CONTINUE ON UP 5.43	11.96
15	4.65	0.58		! TIGHTENS OFF CAMBER BUMPY 4.85	11.38
16	5.27	0.62		ROCKY 4.23	10.76
17	5.42	0.15		L OVER CREST 4.08	10.61
				GO TO NEXT PAGE	

Distance Next Inst. 0.10

WILD WEST INTERNATIONAL *ProRally*

ATC 8	DAYTON OVERLOAD	Distance	16.03	Miles	Page 63
ATC 9	ELSON MYSTERY	Time	40	Min.	Average Speed 24.0 mph

Inst. No.	Distance Accum	Distance Incrm	TULIP	INFORMATION	Decline Distance
18	5.52	0.10		THROUGH DIP 3.98	10.51
19	5.57	0.05		CREST, ROAD DROPS INTO BIG DIP 3.93	10.46
20	5.72	0.15		! ROAD DROPS SHARPLY 3.78	10.31
21	5.82	0.10		BEGIN STEEP DOWNHILL 3.68	10.21
				GO TO NEXT PAGE	

Distance Next Inst. 0.10

WILD WEST INTERNATIONAL *ProRally*

ATC 8	DAYTON OVERLOAD	Distance	16.03	Miles	Page 64
ATC 9	ELSON MYSTERY	Time	40	Min.	Average Speed 24.0 mph

Inst. No.	Distance Accum	Distance Incrm	TULIP	INFORMATION		Decline Distance
22	5.92	0.10	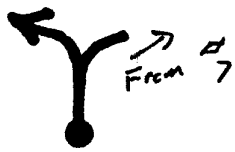		3.59	10.11
23	5.95	0.03		! ROAD DROPS INTO SHARP DIP	3.55	10.08
24	6.01	0.06			3.49	10.02
25	6.11	0.10		! SHARP CREST MID CURVE	3.39	9.92
26	6.17	0.06		KEEP LEFT	3.33	9.86
27	6.35	0.18		WATERBAR JUST BEFORE	3.15	9.68

Distance Next Inst. 0.35

WILD WEST INTERNATIONAL *ProRally*

ATC 8	DAYTON OVERLOAD	Distance	16.03	Miles	Page 65
ATC 9	ELSON MYSTERY	Time	40	Min.	Average Speed 24.0 mph

Inst. No.	Distance Accum	Distance Incrm	TULIP	INFORMATION		Decline Distance
28	6.70	0.35		!! CREST, EXPOSURE L	2.80	9.33
29	6.74	0.04		!!! 90 R EXPOSURE L	2.76	9.29
30	6.82	0.08		HUMP IN APEX THEN WATERBAR	2.68	9.21
31	6.97	0.15		!!! TIGHTENS EXPOSURE L!!!	2.53	9.06
32	7.09	0.12		HPR	2.41	8.94
33	7.27	0.18		ROUGH APPROACH	2.23	8.76

Distance Next Inst. 0.10

WILD WEST INTERNATIONAL *ProRally*

ATC 8	DAYTON OVERLOAD	Distance	16.03	Miles	Page 66
ATC 9	ELSON MYSTERY	Time	40	Min.	Average Speed 24.0 mph

Inst. No.	Distance Accum	Distance Incrm	TULIP	INFORMATION	Decline Distance
34	7.37	0.10		DROPS MORE AND TIGHTENS 2.13	8.66
35	7.56	0.19		AM 6 ROUGH APPROACH 1.94	8.47
36	7.67	0.11		HPL 1.83	8.36
37	7.75	0.08		CREST MID CURVE 1.71	8.28
38	7.85	0.10		TIGHTENS AND DROPS BEFORE JUNCTION 1.65	8.18
39	8.24	0.39		AM 7 !! IRON GATE 1.26	7.79

Distance Next Inst. 0.28

WILD WEST INTERNATIONAL *ProRally*

ATC 8	DAYTON OVERLOAD	Distance	16.03	Miles	Page 67
ATC 9	ELSON MYSTERY	Time	40	Min.	Average Speed 24.0 mph

Inst. No.	Distance Accum	Distance Incrm	TULIP	INFORMATION	Decline Distance
40	8.52	0.28		WOOD PLANK BRIDGE NARROW !! 0.98	7.51
41	9.15	0.63		AM 8 TIGHTENS UPHILL 0.35	6.88
42	9.46	0.31		CREST 0.04	6.57
43	9.50	0.04		FF 0.00	6.53
44	9.55	0.05		DOWNHILL TO STOP	6.48
45	9.73	0.18		STOP SPEED 25	6.30

Distance Next Inst. 0.21

WILD WEST INTERNATIONAL *ProRally*

ATC 8	DAYTON OVERLOAD	Distance	16.03	Miles	Page 68
ATC 9	ELSON MYSTERY	Time	40	Min.	Average Speed 24.0 mph

Inst. No.	Distance Accum	Distance Incrm	TULIP	INFORMATION	Decline Distance
46	9.94	0.21		SPEED 35	6.09
47	10.58	0.64		SPEED 45	5.45
48	14.87	4.29		ELSON RD SHARP DIP BEGIN QUIET ZONE	1.16
49	15.20	0.33			0.83
50	15.51	0.31			0.52
51	16.03	0.52		ATC 9	0.00

Distance Next Inst. 0.00

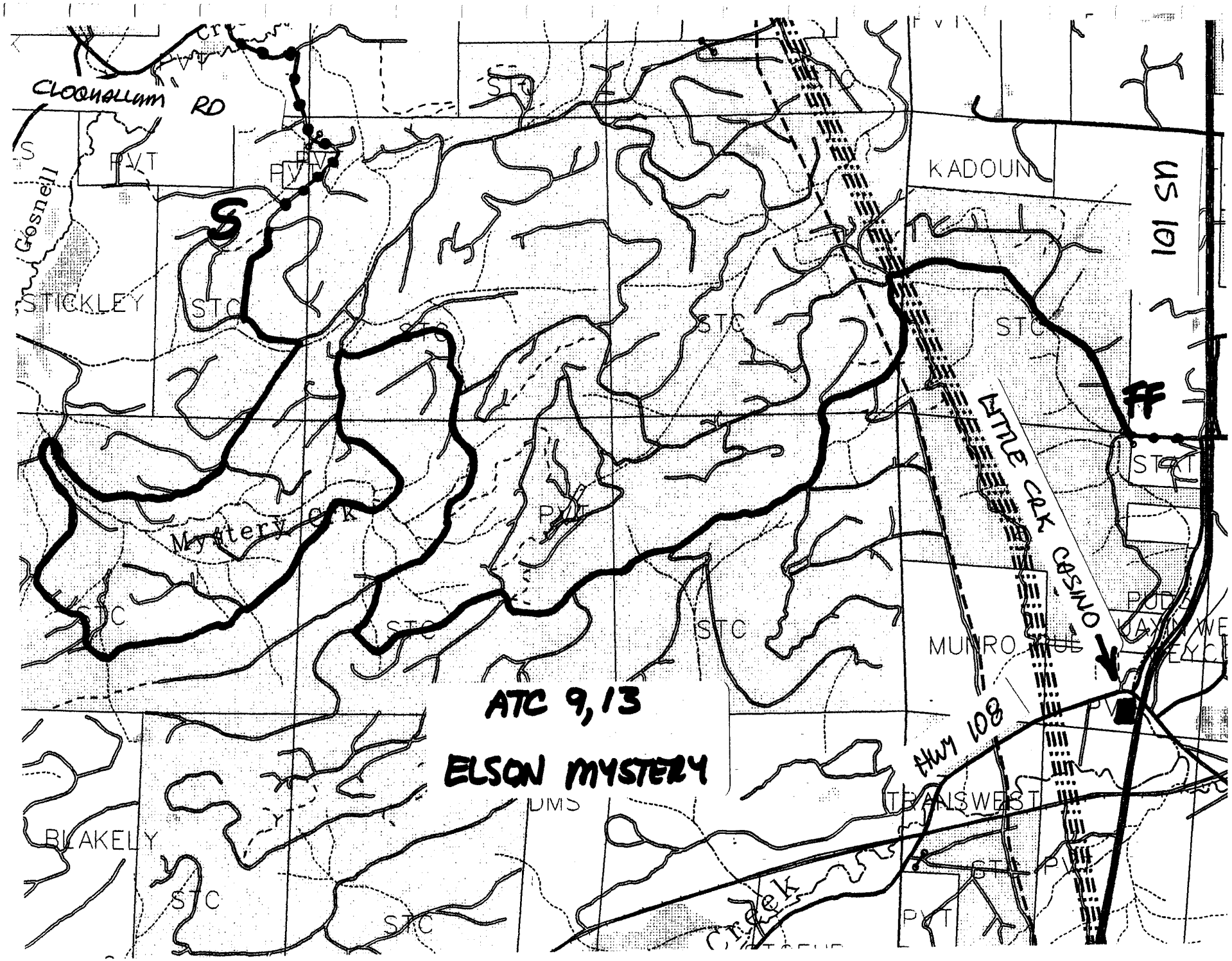
CLOONALLAN RD
Gosnell
S
STICKLEY
STC
PVT
KADOUN
US 101
Mystery Crk
LITTLE CRK CASINO
MUNRO
ATC 9,13
ELSON MYSTERY
Hwy 108
TRANSWEST
BLAKELY
Creek

WILD WEST INTERNATIONAL *ProRally*

ATC 9 ELSON MYSTERY	Distance	19.65	Miles	Page	69
RGC 3 FAIRGROUNDS	Time	40	Min.	Average Speed	29.5 mph

Inst. No.	Distance Accum	Distance Incrm	TULIP	INFORMATION		Decline Distance
1	0.00	0.00		ATC 9		19.65
2	0.04	0.04		START	9.92	19.61
3	0.11	0.07		ROUGH HOLE INTO CREST OFF CAMBER	9.85	19.54
4	0.32	0.21		TIGHTENS HOLE R	9.64	19.33
5	0.52	0.20			9.44	19.13
6	0.80	0.28		CREST	9.16	18.85

Distance Next Inst. 0.19

WILD WEST INTERNATIONAL *ProRally*

ATC 9 ELSON MYSTERY	Distance 19.65 Miles	Page 70
RGC 3 FAIRGROUNDS	Time 40 Min.	Average Speed 29.5 mph

Inst. No.	Distance Accum	Distance Incrm	TULIP	INFORMATION		Decline Distance
7	0.99	0.19			8.97	18.66
8	1.20	0.21		DROPS AT CREST	8.76	18.45
9	1.59	0.39		ROUGH	8.37	18.06
10	1.69	0.10		!!! CREST INTO 90L ONTO BRIDGE!!! VERY NARROW!!! STAY ON PLANKS!!!	8.27	17.96
11	1.79	0.10			8.17	17.86
12	1.98	0.19			7.98	17.67

Distance Next Inst. 0.30

WILD WEST INTERNATIONAL *ProRally*

ATC 9 ELSON MYSTERY	Distance 19.65 Miles	Page 71
RGC 3 FAIRGROUNDS	Time 40 Min.	Average Speed 29.5 mph

Inst. No.	Distance Accum	Distance Incrm	TULIP	INFORMATION		Decline Distance
13	2.28	0.30			7.68	17.37
14	2.43	0.15		ROUGH DIP	7.53	17.22
15	2.47	0.04		LARGE ROCK R INTO R OVER CREST	7.49	17.18
16	2.57	0.10		CREST	7.39	17.08
17	2.72	0.15		ROUGH NEXT 0.10	7.24	16.93
18	3.02	0.30		!! ROUGH DIP INTO WASHOUT ON L	6.94	16.63

Distance Next Inst. 0.79

WILD WEST INTERNATIONAL *ProRally*

ATC 9 ELSON MYSTERY	Distance 19.65 Miles	Page 72
RGC 3 FAIRGROUNDS	Time 40 Min.	Average Speed 29.5 mph

Inst. No.	Distance Accum	Distance Incrm	TULIP	INFORMATION		Decline Distance
19	3.81	0.79		INTERMITTENT ROUGH TO NEXT INSTRUCTION	6.15	15.84
20	4.44	0.63		ROAD DROPS LOOSE GRAVEL	5.52	15.21
21	4.52	0.08		!! STEEP DOWNHILL APPROACH!! EXPOSURE!!	5.44	15.13
22	4.85	0.33		!! TIGHTENS & NARROW OVER CREST!!	5.11	
23	4.95	0.10		!! OFF CAMBER ROUGH & ROCKY EXPOSURE!! TREES L	5.01	
24	5.12	0.17		ROUGH ROCKY	4.84	

Distance Next Inst. 0.14

WILD WEST INTERNATIONAL *ProRally*

ATC 9 ELSON MYSTERY	Distance 19.65 Miles	Page 73
RGC 3 FAIRGROUNDS	Time 40 Min.	Average Speed 29.5 mph

Inst. No.	Distance Accum	Distance Incrm	TULIP	INFORMATION		Decline Distance
25	5.26	0.14		TIGHTENS DROPS	4.70	14.39
26	5.60	0.34		ROUGH & ROCKY APPROACH	4.36	14.05
27	5.73	0.13		WASHOUT ON R	4.23	13.92
28	5.92	0.19		UPHILL WATERBARS	4.04	13.73
29	6.12	0.20			3.84	13.53
				TURN TO THE NEXT PAGE		

Distance Next Inst. 0.57

WILD WEST INTERNATIONAL *ProRally*

ATC 9 ELSON MYSTERY	Distance 19.65 Miles	Page 74
RGC 3 FAIRGROUNDS	Time 40 Min.	Average Speed 29.5 mph

Inst. No.	Distance Accum	Distance Incrm	TULIP	INFORMATION		Decline Distance
30	6.69	0.57		! TIGHTENS!	3.27	12.96
31	6.73	0.04			3.23	12.92
32	6.76	0.03		!! ROAD DROPS OVER CREST!! EXPOSURE!! TREES R	3.20	12.89
33	6.99	0.23		ROUGH & ROCKY	2.97	12.66
34	7.17	0.18		!! KINK AT CREST!! ROAD DROPS!!	2.79	12.48
35	7.22	0.05		CREST ROAD DROPS	2.74	12.43

Distance Next Inst. 0.17

WILD WEST INTERNATIONAL *ProRally*

ATC 9 ELSON MYSTERY	Distance 19.65 Miles	Page 75
RGC 3 FAIRGROUNDS	Time 40 Min.	Average Speed 29.5 mph

Inst. No.	Distance Accum	Distance Incrm	TULIP	INFORMATION		Decline Distance
36	7.39	0.17			2.57	12.26
37	7.90	0.51			2.06	11.75
38	8.19	0.29		OFF CAMBER	1.77	11.46
39	8.65	0.46			1.31	11.00
40	8.79	0.14		!! NARROW!! IRON POST R WOOD POLE L!!	1.17	10.86
41	8.92	0.13		!! HUMP ON L HEAVY EQUIPMENT R	1.04	10.73

Distance Next Inst. 0.36

WILD WEST INTERNATIONAL *ProRally*

ATC 9 ELSON MYSTERY	Distance 19.65 Miles	Page 76
RGC 3 FAIRGROUNDS	Time 40 Min.	Average Speed 29.5 mph

Inst. No.	Distance Accum	Distance Incrm	TULIP	INFORMATION		Decline Distance
42	9.28	0.36		CURVE L AROUND SCALE HOUSE	0.68	10.37
43	9.58	0.30		CREST	0.38	10.07
44	9.88	0.30	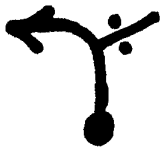	ROAD DROPS ON APPROACH	0.08	9.77
45	9.96	0.08			0.00	9.69
46	10.14	0.18				9.51
47	10.17	0.03		ONTO PAVEMENT		9.48

Distance Next Inst. 0.62

WILD WEST INTERNATIONAL *ProRally*

ATC 9 ELSON MYSTERY	Distance 19.65 Miles	Page 77
RGC 3 FAIRGROUNDS	Time 40 Min.	Average Speed 29.5 mph

Inst. No.	Distance Accum	Distance Incrm	TULIP	INFORMATION	Decline Distance
48	10.79	0.62		TAKE THE FIRST EXIT	8.86
49	11.09	0.30			8.56
50	11.12	0.03		TAKE HWY 101N	8.53
51	14.45	3.33		BE IN LEFT LANE STAY ON HWY 101N	5.20
52	16.79	2.34		~~CITY CENTER MATLOCK EXIT~~	2.86
53	18.44	1.65		~~WALLACE KNEELAND BLVD~~	1.21

Distance Next Inst. 0.78

WILD WEST INTERNATIONAL *ProRally*

ATC 9 ELSON MYSTERY	Distance 19.65 Miles	Page 78
RGC 3 FAIRGROUNDS	Time 40 Min.	Average Speed 29.5 mph

Inst. No.	Distance Accum	Distance Incrm	TULIP	INFORMATION	Decline Distance
54	19.22	0.78		TOWARD FAIRGROUNDS USE CAUTION	0.43
55	19.65	0.43		STOP ODO AT [redacted] RGC	0.00

Distance Next Inst.

WILD WEST INTERNATIONAL *ProRally*

ATC S8 Mason County Fairgrounds	Distance 12.30 Miles	Page 79	
ATC 10 MASON LAKE	Time 30 Min.	Average Speed 24.6 mph	

Inst. No.	Distance Accum	Distance Incrm	TULIP	INFORMATION	Decline Distance
1	0.00	0.00		ATC S8 BEGIN ODO AT DEER CROSSING SIGN	12.30
2	0.42	0.42		STOP ONTO HWY 101 SPEED 45	11.88
3	0.75	0.33		WALLACE KNEELAND BLVD	11.55
4	0.97	0.22			11.33
5	1.14	0.17			11.16
6	1.23	0.09			11.07

Distance Next Inst. 0.46

WILD WEST INTERNATIONAL *ProRally*

ATC S8 Mason County Fairgrounds	Distance	12.30	Miles	Page	80
ATC 10 MASON LAKE	Time	30	Min.	Average Speed	24.6 mph

Inst. No.	Distance Accum	Distance Incrm	TULIP	INFORMATION	Decline Distance
7	1.69	0.46		STOP & BLINKER	10.61
8	1.97	0.28		STOP & BLINKER	10.33
9	3.68	1.71		McEWAN PRAIRIE RD	8.62
10	6.14	2.46		STOP MASON LAKE RD	6.16
11	10.94	4.80		E MASON LK DR	1.36
12	11.42	0.48		SIMPSON EMPLOYEES REC AREA SPEED LIMIT 5 MPH! QUIET ZONE!	0.88

Distance Next Inst. 0.23

WILD WEST INTERNATIONAL *ProRally*

ATC S8 Mason County Fairgrounds	Distance 12.30 Miles	Page 81	
ATC 10 MASON LAKE	Time 30 Min.	Average Speed 24.6 mph	

Inst. No.	Distance Accum	Distance Incrm	TULIP	INFORMATION	Decline Distance
13	11.65	0.23		YIELD TO OTHER TRAFFIC!	0.65
14	11.71	0.06			0.59
15	11.75	0.04			0.55
16	11.81	0.06			0.49
17	11.86	0.05		GATE END QUIET ZONE SPEED 25	0.44
18	12.01	0.15		"ROAD CLOSED" L	0.29

Distance Next Inst. 0.21

WILD WEST INTERNATIONAL *ProRally*

ATC S8 Mason County Fairgrounds	Distance	12.30	Miles	Page	82
ATC 10 MASON LAKE	Time	30	Min.	Average Speed	24.6 mph

Inst. No.	Distance Accum	Distance Incrm	TULIP	INFORMATION	Decline Distance
19	12.22	0.21		GATE	0.08
20	12.30	0.08		ATC 10	0.00

Distance Next Inst. 0.00

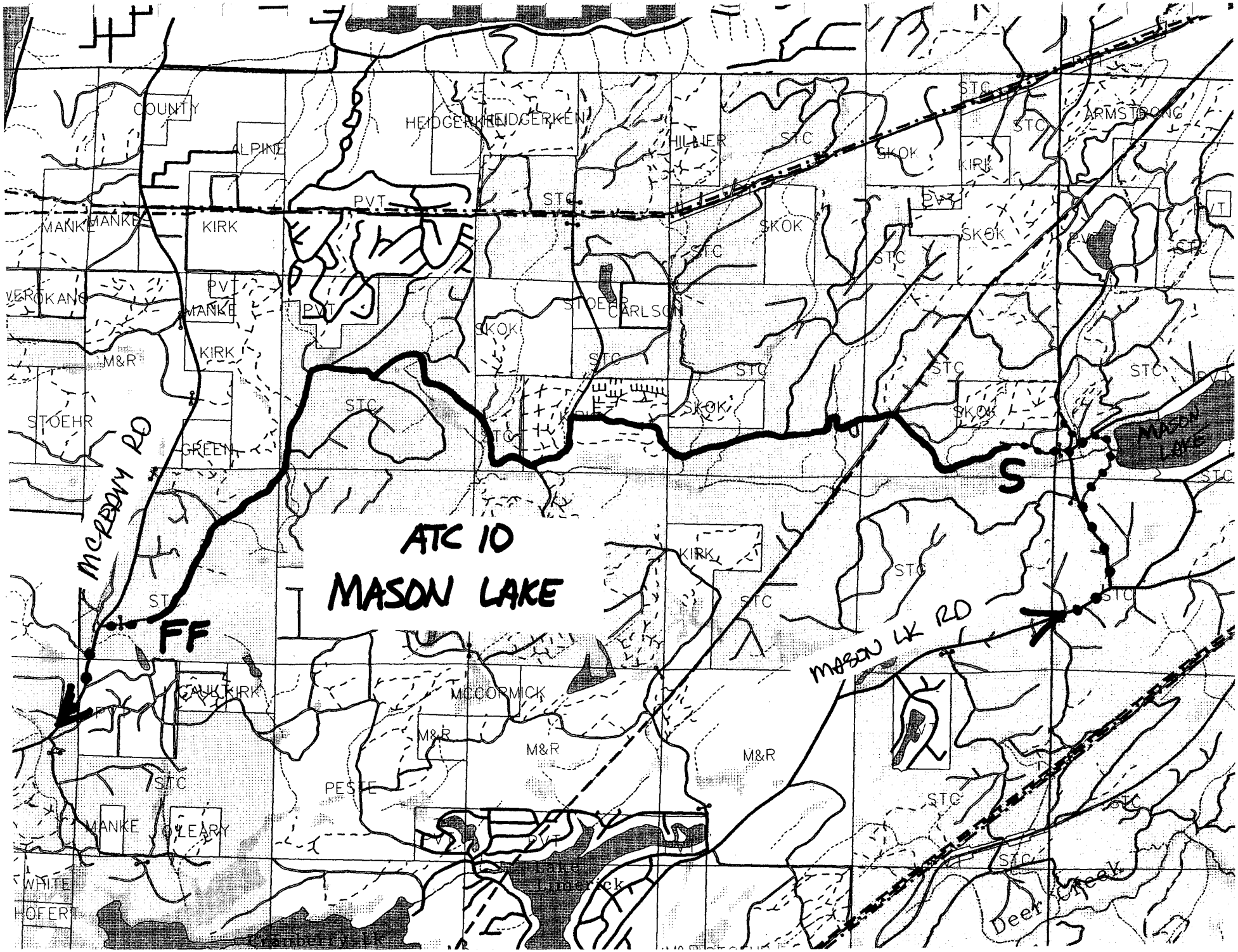
ATC 10
MASON LAKE
FF
S
MCLEDWY RD
MASON LK RD
MASON LAKE
COUNTY
ALPINE
HEIDGERKEN
HILLER
ARMSTRONG
KIRK
PVT
STC
SKOK
MANKE
VERCKANS
WANKE
STOEHR
CARLSON
M&R
GREEN
GAULT
MCCORMICK
PESTE
OLEARY
WHITE
HOFERT
Lake Limerick
Cranberry Lk
Deer Creek

WILD WEST INTERNATIONAL *ProRally*

ATC 10 MASON LAKE	Distance	19.04	Miles	Page	83
ATC 11 EELLS HILL	Time	40	Min.	Average Speed	28.6 mph

Inst. No.	Distance Accum	Distance Incrm	TULIP	INFORMATION		Decline Distance
1	0.00	0.00		ATC 10		19.04
2	0.06	0.06			6.16	18.98
3	0.31	0.25		CREST	5.91	18.73
4	0.78	0.47		! TIGHTENS!	5.44	18.26
5	0.85	0.07		! 2470 ROAD NARROWS!	5.37	18.19
				TURN TO THE NEXT PAGE		

Distance Next Inst. 0.24

WILD WEST INTERNATIONAL *ProRally*

ATC 10 MASON LAKE	Distance	19.04	Miles	Page	84
ATC 11 EELLS HILL	Time	40	Min.	Average Speed	28.6 mph

Inst. No.	Distance Accum	Distance Incrm	TULIP	INFORMATION		Decline Distance
6	1.09	0.24		!! TIGHTENS, DROPS & NARROWS!!	5.13	17.95
7	1.12	0.03		!! SEVERE WATERBAR!!	5.10	17.92
8	1.14	0.02		! HPL EXPOSURE BOTH SIDES!	5.08	17.90
9	1.45	0.31			4.77	17.59
10	1.53	0.08		L OVER CREST	4.69	17.51
				TURN TO THE NEXT PAGE		

Distance Next Inst. 1.70

WILD WEST INTERNATIONAL *ProRally*

ATC 10 MASON LAKE	Distance 19.04 Miles	Page 85	
ATC 11 EELLS HILL	Time 40 Min.	Average Speed 28.6 mph	

Inst. No.	Distance Accum	Distance Incrm	TULIP	INFORMATION		Decline Distance
11	1.70	0.17		! TIGHTENS & DROPS!	4.52	17.34
12	1.75	0.10		NEW CULVERT	4.47	17.29
13	1.93	0.18	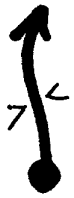	! DROPS, TIGHTENS & NARROWS!	4.29	17.11
14	1.96	0.03		! CULVERT, WASHOUT & EXPOSURE L!	4.26	17.08
15	2.15	0.48		CREST TIGHTENS	4.07	16.89
16	2.51	0.36		TIGHTENS OVER CREST	3.71	16.53

Distance Next Inst. 0.15

WILD WEST INTERNATIONAL *ProRally*

ATC 10 MASON LAKE	Distance	19.04	Miles	Page	86
ATC 11 EELLS HILL	Time	40	Min.	Average Speed	28.6 mph

Inst. No.	Distance Accum	Distance Incrm	TULIP	INFORMATION		Decline Distance
17	2.66	0.15			3.56	16.38
18	2.75	0.09		! ROAD DROPS!	3.47	16.29
19	2.80	0.05		! LOOSE GRAVEL!	3.42	16.24
20	3.03	0.36		! SHARP DIP!	3.19	16.01
21	3.15	0.11		CREST OFF CAMBER	3.07	15.89
22	3.24	0.77		! HPR TREES L	2.98	15.80

Distance Next Inst. 0.26

WILD WEST INTERNATIONAL *ProRally*

ATC 10 MASON LAKE	Distance 19.04 Miles	Page 87	
ATC 11 EELLS HILL	Time 40 Min.	Average Speed 28.6 mph	

Inst. No.	Distance Accum	Distance Incrm	TULIP	INFORMATION		Decline Distance
23	3.50	0.26			2.72	15.54
24	3.81	0.31		! TIGHTENS! TREES L	2.41	15.23
25	3.96	0.26		! DEEP DITCH ON RIGHT APPROACHING	2.26	15.08
26	4.24	0.28			1.98	14.80
27	4.56	0.32		TIGHTENS	1.66	14.48
28	4.77	0.21		R OVER CREST	1.45	14.27

Distance Next Inst. 0.46

WILD WEST INTERNATIONAL *ProRally*

ATC 10 MASON LAKE	Distance 19.04 Miles	Page 88	
ATC 11 EELLS HILL	Time 40 Min.	Average Speed 28.6 mph	

Inst. No.	Distance Accum	Distance Incrm	TULIP	INFORMATION		Decline Distance
29	5.02	0.25			1.20	14.02
30	5.12	0.10			1.10	13.92
31	5.43	0.31		! R AFTER CREST!	0.79	13.61
32	5.59	0.16		CREST	0.63	13.45
33	5.80	0.21		CREST	0.42	13.24
34	5.87	0.07		ROAD DROPS	0.35	13.17

Distance Next Inst. 0.35

WILD WEST INTERNATIONAL *ProRally*

ATC 10 MASON LAKE	Distance 19.04 Miles	Page 89	
ATC 11 EELLS HILL	Time 40 Min.	Average Speed 28.6 mph	

Inst. No.	Distance Accum	Distance Incrm	TULIP	INFORMATION	Decline Distance
35	6.22	0.35		0.00	12.82
36	6.45	0.32		STOP	12.59
37	6.47	0.02		!! USE EXTREME CAUTION SPEED 45	12.57
38	9.12	2.65		BROCKDALE RD TOWARD HWY 101	9.92
39	10.60	0.36		HWY 101	8.44
40	12.55	0.38	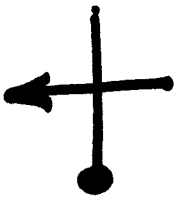	! TOWARD SKOKOMISH REC AREA USE CAUTION	6.49

Distance Next Inst. 3.73

WILD WEST INTERNATIONAL *ProRally*

ATC 10 MASON LAKE	Distance 19.04 Miles	Page 90	
ATC 11 EELLS HILL	Time 40 Min.	Average Speed 28.6 mph	

Inst. No.	Distance Accum	Distance Incrm	TULIP	INFORMATION	Decline Distance
41	16.28	3.73		W EELLS HILL RD	2.76
42	16.45	0.17			2.59
43	18.89	2.44			0.15
44	19.04	0.15		ATC 11	0.00

Distance Next Inst. 0.00

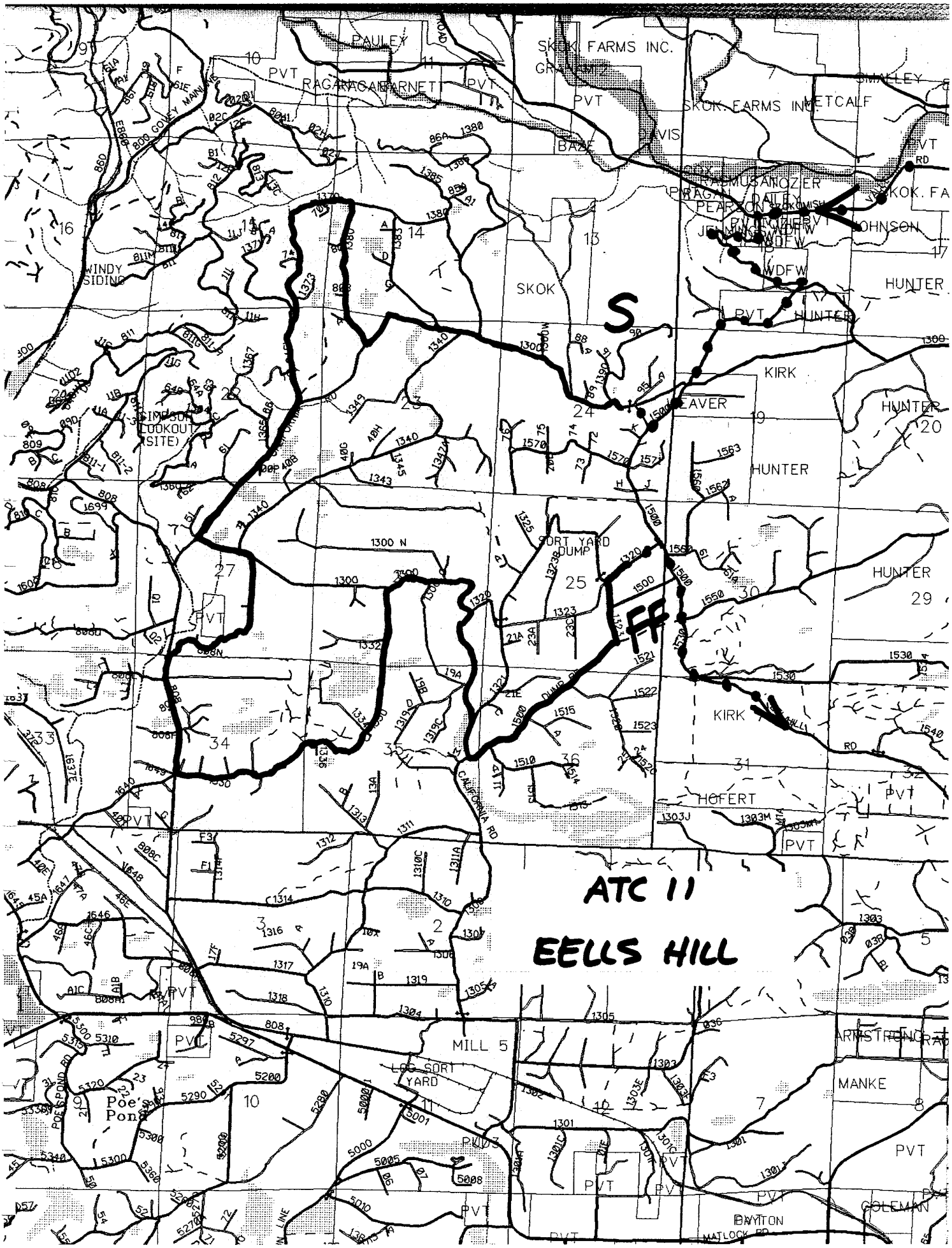
ATC 11
EELLS HILL
S
FF
PAULEY
SKOK FARMS INC.
PVT
RAGARAGAI
BARNETT
SKOK. FARMS INC.
ETCALF
DAVIS
BAZE
MUSANOZER
PRAGAN
DATES
PEARSON
JENNINGS
WDFW
JOHNSON
HUNTER
WINDY SIDING
SKOK
KIRK
LAVER
SIMPSON LOOKOUT (SITE)
1300 N
SORT YARD
DUMP
HOFERT
CALIFORNIA RD
MILL 5
LOG SORT YARD
Poe Pond
MANKE
COLEMAN
BAYTON
MATLOCK RD

WILD WEST INTERNATIONAL *ProRally*

ATC11	EELLS HILL	Distance	20.78	Miles	Page 91
RGC 4	Mason County Fairgrounds	Time	50	Min.	Average Speed 24.9 mph

Inst. No.	Distance Accum	Distance Incrm	TULIP	INFORMATION		Decline Distance
1	0.00	0.00		ATC 11		20.78
2	0.06	0.06			12.69	20.72
3	0.10	0.04		ROAD DROPS AT CREST	12.65	20.68
4	0.36	0.26		CREST EXPOSURE R TO THE TOP OF GRADE	12.39	20.42
5	0.67	0.58			12.08	20.11
6	0.97	0.30		CREST ROUGH	11.78	19.81

Distance Next Inst. 0.10

WILD WEST INTERNATIONAL *ProRally*

ATC11	EELLS HILL	Distance	20.78	Miles	Page 92
RGC 4	Mason County Fairgrounds	Time	50	Min.	Average Speed 24.9 mph

Inst. No.	Distance Accum	Distance Incrm	TULIP	INFORMATION		Decline Distance
7	1.07	0.10		ROUGH APPROACH	11.68	19.71
8	1.31	0.24			11.44	19.47
9	1.60	0.13		ROAD DROPS & TIGHTENS!	11.15	19.18
10	1.83	0.16		!! ROUGH & ROCKY!! HOLES BOTH SIDES!!	10.92	18.95
11	1.95	0.12		AT CREST	10.80	18.83
12	2.17	0.22			10.58	18.61

Distance Next Inst. 0.10

WILD WEST INTERNATIONAL *ProRally*

ATC11 EELLS HILL	Distance 20.78 Miles	Page 93
RGC 4 Mason County Fairgrounds	Time 50 Min.	Average Speed 24.9 mph

Inst. No.	Distance Accum	Distance Incrm	TULIP	INFORMATION		Decline Distance
13	2.27	0.10		SHARP CREST	10.48	18.51
14	2.50	0.23		R OVER CREST	10.25	18.28
15	2.70	0.20			10.05	18.08
16	2.89	0.19		WATER BAR AFTER SIDE ROAD	9.86	17.89
17	3.09	0.20		ROAD DROPS OVER CREST	9.66	17.69
				TURN TO THE NEXT PAGE		

Distance Next Inst. 0.23

WILD WEST INTERNATIONAL *ProRally*

ATC 11 EELLS HILL	Distance 20.78 Miles	Page 94
RGC 4 Mason County Fairgrounds	Time 50 Min.	Average Speed 24.9 mph

Inst. No.	Distance Accum	Distance Incrm	TULIP	INFORMATION		Decline Distance
18	3.32	0.23			9.43	17.46
19	3.38	0.06			9.37	17.40
20	3.42	0.04		!! EXPOSURE L	9.33	17.36
21	3.50	0.08		CREST	9.25	17.28
22	3.67	0.17		!! OFF CAMBER!! TIGHT!! EXPOSURE [redacted] L	9.08	17.11
23	3.83	0.16		! SHARP CREST!	8.92	16.95

Distance Next Inst. 0.37

WILD WEST INTERNATIONAL *ProRally*

ATC 11 EELLS HILL	Distance 20.78 Miles	Page 95
RGC 4 Mason County Fairgrounds	Time 50 Min.	Average Speed 24.9 mph

Inst. No.	Distance Accum	Distance Incrm	TULIP	INFORMATION		Decline Distance
24	4.20	0.37		!! HIGH SPEED APPROACH!! DROP, TIGHTENS & NARROWS!! EXPOSURE	8.55	16.58
25	4.29	0.09			8.46	16.49
26	4.53	0.24		!! CREST!! HIGH SPEED APPROACH!! TIGHTENS!! STUMPS L	8.22	16.25
27	4.68	0.15		YUMP	8.07	16.10
28	4.87	0.19			7.88	15.91
29	5.21	0.34		! YUMP INTO ACUTE L	7.54	15.57

Distance Next Inst. 0.29

WILD WEST INTERNATIONAL *ProRally*

ATC 11 EELLS HILL	Distance 20.78 Miles	Page 96
RGC 4 Mason County Fairgrounds	Time 50 Min.	Average Speed 24.9 mph

Inst. No.	Distance Accum	Distance incrm	TULIP	INFORMATION		Decline Distance
30	5.50	0.29			7.25	15.28
31	5.61	0.11			7.14	15.17
32	5.94	0.33		R OVER CREST	6.81	14.84
33	6.14	0.20		! TIGHTENS	6.61	14.64
34	6.47	0.33		ROAD DROPS	6.28	14.31
35	6.62	0.15		ONTO MAIN LINE	6.13	14.16

Distance Next Inst. 0.68

WILD WEST INTERNATIONAL *ProRally*

ATC 11 EELLS HILL	Distance 20.78 Miles	Page 97
RGC 4 Mason County Fairgrounds	Time 50 Min.	Average Speed 24.9 mph

Inst. No.	Distance Accum	Distance Incrm	TULIP	INFORMATION		Decline Distance
36	7.30	0.68			5.45	13.48
37	7.81	0.51			4.94	12.97
38	9.40	1.59		CREST	3.35	11.38
39	9.45	0.05	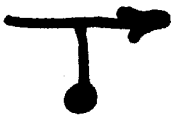		3.30	11.33
40	9.79	0.34			2.96	10.99
41	9.93	0.14		OPENS	2.82	10.85

Distance Next Inst. 0.16

WILD WEST INTERNATIONAL *ProRally*

ATC 11 EELLS HILL	Distance 20.78 Miles	Page 98
RGC 4 Mason County Fairgrounds	Time 50 Min.	Average Speed 24.9 mph

Inst. No.	Distance Accum	Distance Incrm	TULIP	INFORMATION		Decline Distance
42	10.09	0.16		ROAD DROPS	2.66	10.69
43	10.16	0.07			2.59	10.62
44	10.62	0.46			2.13	10.16
45	10.72	0.10		ROAD DROPS	2.03	10.06
46	10.90	0.18			1.85	9.88
47	11.10	0.20			1.65	9.68

Distance Next Inst. 0.41

WILD WEST INTERNATIONAL *ProRally*

ATC 11 EELLS HILL	Distance 20.78 Miles	PAGE 99
RGC 4 Mason County Fairgrounds	Time 50 Min.	Average Speed 24.9 mph

Inst. No.	Distance Accum	Distance Incrm	TULIP	INFORMATION	Decline Distance
48	11.51	0.41		GRAVEL PILE 1.24	9.27
49	12.20	0.69		0.55	8.58
50	12.56	0.36		ROAD NARROWS 0.19	8.22
51	12.75	0.19		 0.00	8.03
52	12.94	0.19		STOP	7.84
53	15.22	2.28		SPEED LIMIT 25 CONTROLLED	5.56

Distance Next Inst. 1.98

WILD WEST INTERNATIONAL *ProRally*

ATC 11 EELLS HILL	Distance 20.78 Miles	Page 100
RGC 4 Mason County Fairgrounds	Time 50 Min.	Average Speed 24.9 mph

Inst. No.	Distance Accum	Distance Incrm	TULIP	INFORMATION	Decline Distance
54	17.20	1.98		SPEED 45	3.58
55	18.05	0.85		SPEED 45	2.73
56	19.10	1.05	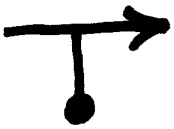		1.68
57	20.34	1.24		TOWARD FAIRGROUNDS	0.44
58	20.78	0.44		RGC 4	0.00

Distance Next Inst. 0.00

WILD WEST INTERNATIONAL *ProRally*

ATC S10 Mason Co Fairgrounds		Distance	10.79	Miles	Page 101
ATC 12 DAYTON OVERLOAD 2		Time	20	Min.	Average Speed 32.4 mph

Inst. No.	Distance Accum	Distance Incrm	TULIP	INFORMATION	Decline Distance
1	0.00	0.00		EXIT SERVICE START ODO AT DEER CROSSING SIGN	10.79
2	0.41	0.41		 SPEED 45	10.38
3	2.57	2.16		CITY CENTER MATLOCK EXIT	8.22
4	2.74	0.17		 SPEED 35	8.05
5	8.24	5.50		LITTLE EGYPT RD	2.55
				TURN TO THE NEXT PAGE	

Distance Next Inst. 10.26

WILD WEST INTERNATIONAL *ProRally*

ATC S10 Mason Co Fairgrounds	Distance	10.79	Miles	Page	102
ATC 12 DAYTON OVERLOAD 2	Time	20	Min.	Average Speed	32.4 mph

Inst. No.	Distance Accum	Distance Incrm	TULIP	INFORMATION	Decline Distance
1	10.26	2.02		MILE 2 BEGIN QUIET ZONE	0.53
2	10.31	0.05			0.48
3	10.53	0.22		GATE	0.26
4	10.79	0.26		ATC 12	0.00

Distance Next Inst. 0.00

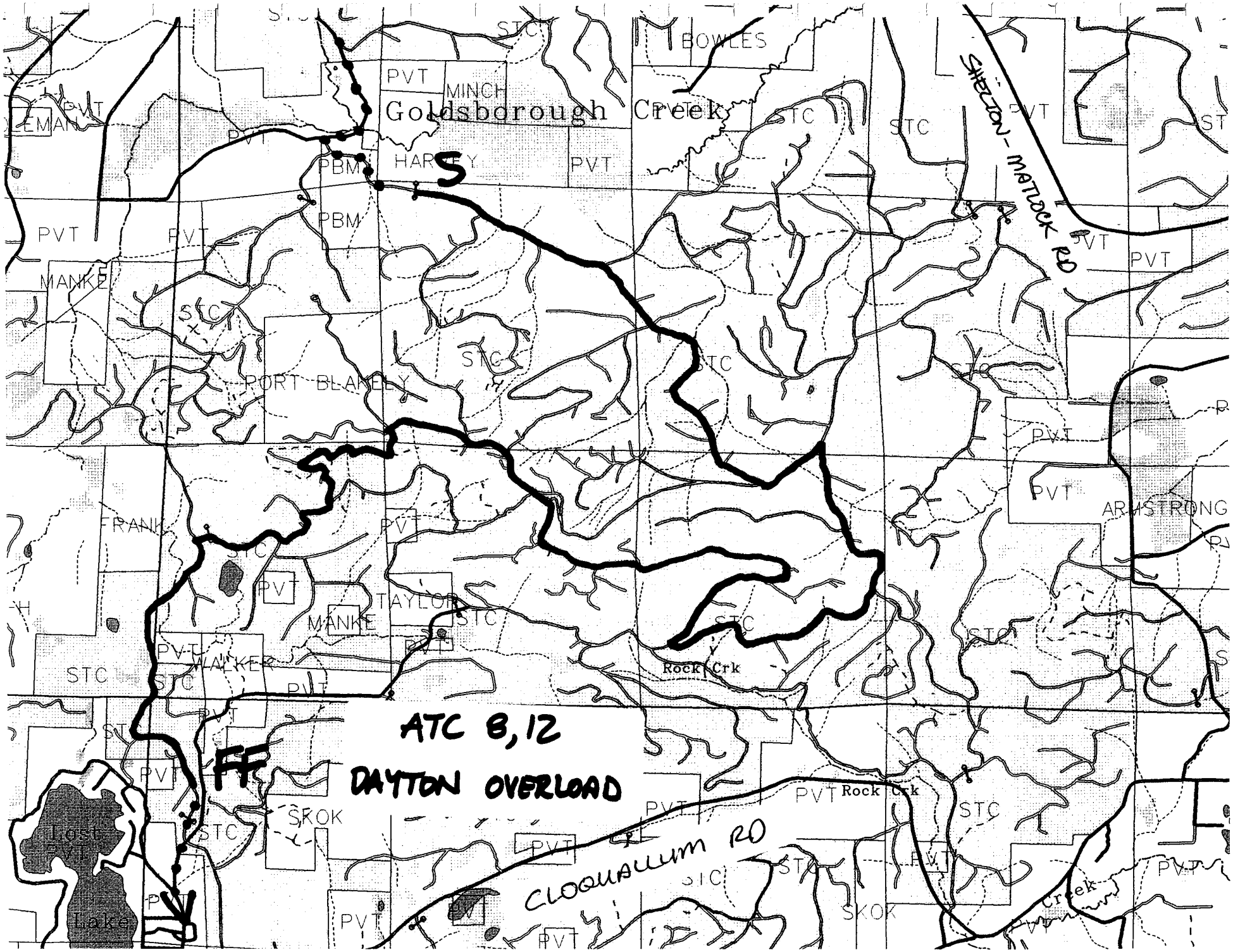
Goldsborough Creek
BOWLES
MINCH
HARDY
PBM
PORT BLAKELY
MANKE
FRANK
TAYLOR
WALKER
ARMSTRONG
SKOK
Rock Crk
Lost Lake
S
FF
ATC 8,12
DAYTON OVERLOAD
SHELTON-MATLOCK RD
CLOQUALLUM RD
Creek

WILD WEST INTERNATIONAL *ProRally*

ATC 12 DAYTON OVERLOAD 2	Distance	16.03	Miles	Page	103
ATC 13 ELSON MYSTERY 2	Time	40	Min.	Average Speed	24.0 mph

Inst. No.	Distance Accum	Distance Incrm	TULIP	INFORMATION		Decline Distance
1	0.00	0.00		ATC 12		16.03
2	0.07	0.07		START	9.43	15.96
3	0.76	0.69			8.74	15.27
4	1.09	0.33		AT CREST	8.41	14.94
5	1.26	0.17		!! HOLE ON L!!	8.24	14.77
6	1.50	0.24		TIGHTENS OVER CREST	8.00	14.53

Distance Next Inst. 0.58

WILD WEST INTERNATIONAL *ProRally*

ATC 12 DAYTON OVERLOAD 2	Distance 16.03 Miles	Page 104	
ATC 13 ELSON MYSTERY 2	Time 40 Min.	Average Speed 24.0 mph	

Inst. No.	Distance Accum	Distance Incrm	TULIP	INFORMATION		Decline Distance
7	2.08	0.58		AT CREST	7.42	13.95
8	2.36	0.28		SPECTATORS	7.14	13.67
9	2.61	0.25		ROUGH, ROCKS	6.89	13.42
10	2.92	0.31		CREST, THEN MORE ROCKS	6.58	13.11
11	3.08	0.16		!!! NARROWS. EXPOSURE L NEXT 0.15 MI.	6.42	12.95
12	3.48	0.40		BLIND CREST	6.02	12.55

Distance Next Inst. 0.20

WILD WEST INTERNATIONAL *ProRally*

ATC 12 DAYTON OVERLOAD 2			Distance 16.03 Miles		Page 105
ATC 13 ELSON MYSTERY 2			Time 40 Min.		Average Speed 24.0 mph

Inst. No.	Distance Accum	Distance Incrm	TULIP	INFORMATION	Decline Distance
13	3.68	0.20		TIGHTENS, OFF CAMBER !! EXPOSURE L 5.82	12.35
14	4.07	0.39		CONTINUE ON UP 5.43	11.96
15	4.65	0.58		! TIGHTENS OFF CAMBER BUMPY 4.85	11.38
16	5.27	0.62		ROCKY 4.23	10.76
17	5.42	0.15		L OVER CREST 4.08	10.61
				GO TO NEXT PAGE	

Distance Next Inst. 0.10

WILD WEST INTERNATIONAL *ProRally*

ATC 12 DAYTON OVERLOAD 2	Distance	16.03	Miles	Page	106
ATC 13 ELSON MYSTERY 2	Time	40	Min.	Average Speed	24.0 mph

Inst. No.	Distance Accum	Distance Incrm	TULIP	INFORMATION	Decline Distance
18	5.52	0.10		THROUGH DIP 3.98	10.51
19	5.57	0.05		CREST, ROAD DROPS INTO BIG DIP 3.93	10.46
20	5.72	0.15	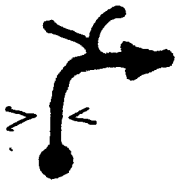	! ROAD DROPS SHARPLY 3.78	10.31
21	5.82	0.10		BEGIN STEEP DOWNHILL 3.68	10.21
				GO TO NEXT PAGE	

Distance Next Inst. 0.10

WILD WEST INTERNATIONAL *ProRally*

ATC 12 DAYTON OVERLOAD 2	Distance	16.03	Miles	Page	107
ATC 13 ELSON MYSTERY 2	Time	40	Min.	Average Speed	24.0 mph

Inst. No.	Distance Accum	Distance Incrm	TULIP	INFORMATION		Decline Distance
22	5.92	0.10			3.59	10.11
23	5.95	0.03		! ROAD DROPS INTO SHARP DIP	3.55	10.08
24	6.01	0.06			3.49	10.02
25	6.11	0.10		! SHARP CREST MID CURVE	3.39	9.92
26	6.17	0.06		KEEP LEFT	3.33	9.86
27	6.35	0.18		WATERBAR JUST BEFORE	3.15	9.68

Distance Next Inst. 0.35

WILD WEST INTERNATIONAL *ProRally*

ATC 12 DAYTON OVERLOAD 2	Distance	16.03	Miles	Page	108
ATC 13 ELSON MYSTERY 2	Time	40	Min.	Average Speed	24.0 mph

Inst. No.	Distance Accum	Distance Incrm	TULIP	INFORMATION		Decline Distance
28	6.70	0.35		!! CREST, EXPOSURE L	2.80	9.33
29	6.74	0.04		!!! 90 R EXPOSURE L	2.76	9.29
30	6.82	0.08		HUMP IN APEX THEN WATERBAR	2.68	9.21
31	6.97	0.15		!!! TIGHTENS EXPOSURE L!!!	2.53	9.06
32	7.09	0.12		HPR	2.41	8.94
33	7.27	0.18		ROUGH APPROACH	2.23	8.76

Distance Next Inst. 0.10

WILD WEST INTERNATIONAL *ProRally*

ATC 12 DAYTON OVERLOAD 2	Distance	16.03	Miles	Page	109
ATC 13 ELSON MYSTERY 2	Time	40	Min.	Average Speed	24.0 mph

Inst. No.	Distance Accum	Distance Incrm	TULIP	INFORMATION		Decline Distance
34	7.37	0.10		DROPS MORE AND TIGHTENS	2.13	8.66
35	7.56	0.19		ROUGH APPROACH	1.94	8.47
36	7.67	0.11		HPL	1.83	8.36
37	7.75	0.08	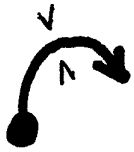	CREST MID CURVE	1.71	8.28
38	7.85	0.10		TIGHTENS AND DROPS BEFORE JUNCTION	1.65	8.18
39	8.24	0.39		!! IRON GATE	1.26	7.79

Distance Next Inst. 0.28

WILD WEST INTERNATIONAL *ProRally*

ATC 12	DAYTON OVERLOAD 2	Distance	16.03	Miles	Page 110
ATC 13	ELSON MYSTERY 2	Time	40	Min.	Average Speed 24.0 mph

Inst. No.	Distance Accum	Distance Incrm	TULIP	INFORMATION		Decline Distance
40	8.52	0.28		WOOD PLANK BRIDGE NARROW !!	0.98	7.51
41	9.15	0.63		TIGHTENS UPHILL	0.35	6.88
42	9.46	0.31		CREST	0.04	6.57
43	9.50	0.04		FF	0.00	6.53
44	9.55	0.05		DOWNHILL TO STOP		6.48
45	9.73	0.18		STOP SPEED 25		6.30

Distance Next Inst. 0.21

WILD WEST INTERNATIONAL *ProRally*

ATC 12 DAYTON OVERLOAD 2	Distance 16.03 Miles	Page 111	
ATC 13 ELSON MYSTERY 2	Time 40 Min.	Average Speed 24.0 mph	

Inst. No.	Distance Accum	Distance Incrm	TULIP	INFORMATION	Decline Distance
46	9.94	0.21		SPEED 35	6.09
47	10.58	0.64		SPEED 45	5.45
48	14.87	4.29		ELSON RD SHARP DIP BEGIN QUIET ZONE	1.16
49	15.20	0.33			0.83
50	15.51	0.31			0.52
51	16.03	0.52		ATC 13	0.00

Distance Next Inst. 0.00

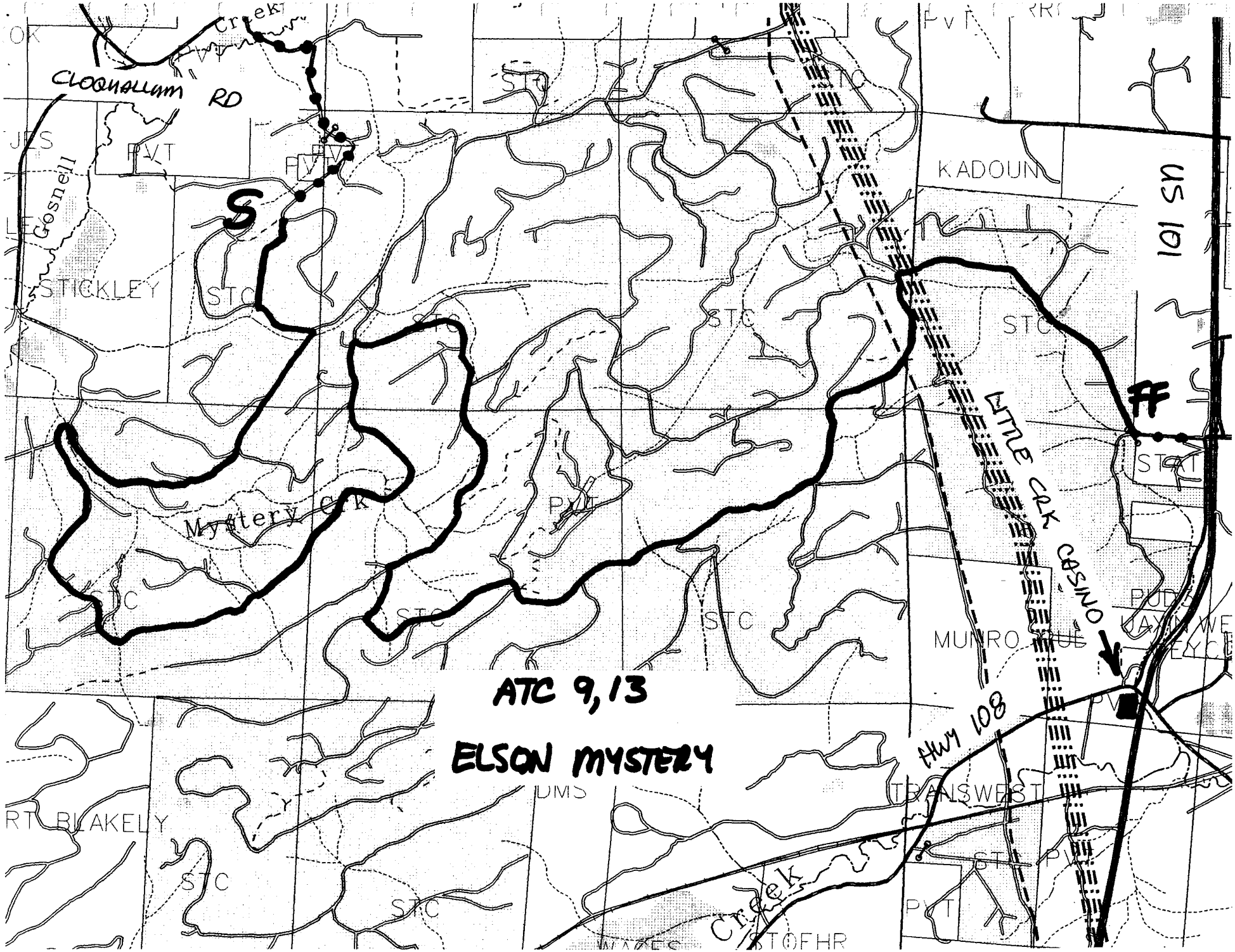
Creek
Cloonallum RD
Gosnell
S
FF
US 101
KADOUN
STICKLEY
Mystery Crk
LITTLE CRK CASINO
MUNRO
Hwy 108
ATC 9,13
ELSON MYSTERY
BLAKELY
TRANSWEST
Creek

WILD WEST INTERNATIONAL *ProRally*

ATC 13 ELSON MYSTERY 2	Distance 11.32 Miles	Page 112	
MTC 3 LITTLE CREEK CASINO	Time 30 Min.	Average Speed 22.6 mph	

Inst. No.	Distance Accum	Distance Incrm	TULIP	INFORMATION		Decline Distance
1	0.00	0.00		ATC 13		11.32
2	0.04	0.04		START	9.92	11.28
3	0.11	0.07		ROUGH HOLE INTO CREST OFF CAMBER	9.85	11.21
4	0.32	0.21		TIGHTENS HOLE R	9.64	11.00
5	0.52	0.20			9.44	10.80
6	0.80	0.28		CREST	9.16	10.52

Distance Next Inst. 0.19

WILD WEST INTERNATIONAL *ProRally*

ATC 13 ELSON MYSTERY 2	Distance 11.32 Miles	Page 113
MTC 3 LITTLE CREEK CASINO	Time 30 Min.	Average Speed 22.6 mph

Inst. No.	Distance Accum	Distance Incrm	TULIP	INFORMATION		Decline Distance
7	0.99	0.19			8.97	10.33
8	1.20	0.21		DROPS AT CREST	8.76	10.12
9	1.59	0.39		ROUGH	8.37	9.73
10	1.69	0.10		!!! CREST INTO 90L ONTO BRIDGE!!! VERY NARROW!!! STAY ON PLANKS!!!	8.27	9.63
11	1.79	0.10			8.17	9.53
12	1.98	0.19			7.98	9.34

Distance Next Inst. 0.30

WILD WEST INTERNATIONAL *ProRally*

ATC 13 ELSON MYSTERY 2	Distance 11.32 Miles	Page 114
MTC 3 LITTLE CREEK CASINO	Time 30 Min.	Average Speed 22.6 mph

Inst. No.	Distance Accum	Distance Incrm	TULIP	INFORMATION		Decline Distance
13	2.28	0.30	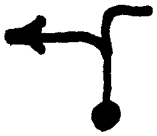		7.68	9.04
14	2.43	0.15		ROUGH DIP	7.53	8.89
15	2.47	0.04		LARGE ROCK R INTO R OVER CREST	7.49	8.85
16	2.57	0.10		CREST	7.39	8.75
17	2.72	0.15		ROUGH NEXT 0.10	7.24	8.60
18	3.02	0.30	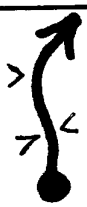	!! ROUGH DIP INTO WASHOUT ON L	6.94	8.30

Distance Next Inst. 0.79

WILD WEST INTERNATIONAL *ProRally*

ATC 13 ELSON MYSTERY 2	Distance 11.32 Miles	Page 115
MTC 3 LITTLE CREEK CASINO	Time 30 Min.	Average Speed 22.6 mph

Inst. No.	Distance Accum	Distance Incrm	TULIP	INFORMATION	Decline Distance
19	3.81	0.79		INTERMITTENT ROUGH TO NEXT INSTRUCTION 6.15	7.51
20	4.44	0.63		ROAD DROPS LOOSE GRAVEL 5.52	6.88
21	4.52	0.08		!! STEEP DOWNHILL APPROACH!! EXPOSURE!! 5.44	6.80
22	4.85	0.33		!! TIGHTENS & NARROW OVER CREST!! 5.11	
23	4.95	0.10		!! OFF CAMBER ROUGH & ROCKY EXPOSURE!! TREES L 5.01	
24	5.12	0.17		ROUGH ROCKY 4.84	

Distance Next Inst. 0.14

WILD WEST INTERNATIONAL *ProRally*

ATC 13 ELSON MYSTERY 2	Distance 11.32 Miles	Page 116
MTC 3 LITTLE CREEK CASINO	Time 30 Min.	Average Speed 22.6 mph

Inst. No.	Distance Accum	Distance Incrm	TULIP	INFORMATION		Decline Distance
25	5.26	0.14		TIGHTENS DROPS	4.70	6.06
26	5.60	0.34		ROUGH & ROCKY APPROACH	4.36	5.72
27	5.73	0.13		WASHOUT ON R	4.23	5.59
28	5.92	0.19		UPHILL WATERBARS	4.04	5.40
29	6.12	0.20			3.84	5.20
				TURN TO THE NEXT PAGE		

Distance Next Inst. 0.57

WILD WEST INTERNATIONAL *ProRally*

ATC 13 ELSON MYSTERY 2	Distance 11.32 Miles	Page 117
MTC 3 LITTLE CREEK CASINO	Time 30 Min.	Average Speed 22.6 mph

Inst. No.	Distance Accum	Distance Incrm	TULIP	INFORMATION		Decline Distance
30	6.69	0.57		! TIGHTENS!	3.27	4.63
31	6.73	0.04			3.23	4.59
32	6.76	0.03		!! ROAD DROPS OVER CREST!! EXPOSURE!! TREES R	3.20	4.56
33	6.99	0.23		ROUGH & ROCKY	2.97	4.33
34	7.17	0.18		!! KINK AT CREST!! ROAD DROPS!!	2.79	4.15
35	7.22	0.05		CREST ROAD DROPS	2.74	4.10

Distance Next Inst. 0.17

WILD WEST INTERNATIONAL *ProRally*

ATC 13 ELSON MYSTERY 2	Distance 11.32 Miles	Page 118
MTC 3 LITTLE CREEK CASINO	Time 30 Min.	Average Speed 22.6 mph

Inst. No.	Distance Accum	Distance Incrm	TULIP	INFORMATION		Decline Distance
36	7.39	0.17			2.57	3.93
37	7.90	0.51			2.06	3.42
38	8.19	0.29		OFF CAMBER	1.77	3.13
39	8.65	0.46			1.31	2.67
40	8.79	0.14		!! NARROW!! IRON POST R WOOD POLE L!!	1.17	2.53
41	8.92	0.13		!! HUMP ON L HEAVY EQUIPMENT R	1.04	2.40

Distance Next Inst. 0.36

WILD WEST INTERNATIONAL *ProRally*

ATC 13 ELSON MYSTERY 2	Distance 11.32 Miles	Page 119
MTC 3 LITTLE CREEK CASINO	Time 30 Min.	Average Speed 22.6 mph

Inst. No.	Distance Accum	Distance Incrm	TULIP	INFORMATION		Decline Distance
42	9.28	0.36		CURVE L AROUND SCALE HOUSE	0.68	2.04
43	9.58	0.30		CREST	0.38	1.74
44	9.88	0.30		ROAD DROPS ON APPROACH	0.08	1.44
45	9.96	0.08	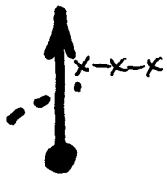		0.00	1.36
46	10.14	0.18		STOP ONTO PAVEMENT		1.18
				TURN TO THE NEXT PAGE		11.32

Distance Next Inst. 11.13

WILD WEST INTERNATIONAL *ProRally*

ATC 13 ELSON MYSTERY 2	Distance	11.32	Miles	Page	120
MTC 3 LITTLE CREEK CASINO	Time	30	Min.	Average Speed	22.6 mph

Inst. No.	Distance Accum	Distance Incrm	TULIP	INFORMATION	Decline Distance
47	11.13	0.99			0.19
48	11.21	0.08		INTO LITTLE CREEK CASINO	0.11
49	11.32	0.11		TOWARD FINISH RAMP MTC 3	0.00

CONGRATULATIONS
ON FINISHING THE
2002 WILD WEST
INTERNATIONAL PRO RALLY
AND THE SOU'WESTER &
SIMPSON STAGES CLUB RALLIES

THE SUBARU AWARDS DINNER WILL BE
HELD IN THE CASINO.

PLEASE REMEMBER TO THANK ALL OF OUR
SPONSORS

THE WILD WEST ORGANIZING COMMITTEE

Distance Next Inst.

THIS RED CROSS IS TO BE DISPLAYED TO RALLY TRAFFIC BY A CREW MEMBER IF THERE IS A MEDICAL EMERGENCY THAT REQUIRES IMMEDIATE ATTENTION BY QUALIFIED PERSONNEL OR A PHYSICIAN.



IMPROPER USE OF THIS RED CROSS MAY BE CAUSE FOR EXCLUSION FROM THE EVENT.

O.K.